



International Yacht Club

P.O. Box 75339 RPO White Rock
Surrey, BC V4A 0B1 Canada

Region:
Northern
Inland Waters
BC Canada



Club Information

Commodore

Susan Gibson
sgibson522@gmail.com
7789916912

Club Contact

Phone: Port Captain Mike Skulsky
604.240.7978

Email: iycbc.ca@gmail.com

WEB page: <https://www.iycbc.ca>

Local Area

Laundry: Yes

Restaurants: Restaurants, bars, groceries, & hardware in Blaine, WA.

Transportation:

Local Marine Services

Name: Blaine Marine Services/Walsh Marine Services

Phone:

Pump-Out: Yes

Fuel: Yes

Haul-Out: Yes

VHF Channel: 68

Chandlery: Yes

Other Information: Vessel repair facilities at marina. Chandlery, mechanical + electrical repairs in Blaine, WA.

Moorage

Moorage is with: Marina

GPS: 48° 59.50' N 122° 45.90' W

Location: Drayton Harbor - Semiahmoo Bay - Blaine Marina is the first entrance to port and is marked by a red triangle.

Dockage: 190' total - for 3 boats

Restricted Dates: Fellow Boaters and Club Members, Due to the CoVid pandemic the International Yacht club of BC is temporarily suspending Reciprocal Privileges at Blaine Marina, WA. until such a time as the US- Canadian Border Reopens.

Boater's Contact: Roland

Contact Phone: 360-647-6176

Time Limit: 2 separate / month Fellow Boaters and Club Members, Due to the CoVid pandemic the International Yacht club of BC is temporarily suspending Reciprocal Privileges at Blaine Marina, WA. until such a time as the US- Canadian Border Reopens.

Rafting: Not Allowed

Terms: If entering from Canada, clear customs at Pt Roberts. Vessels entering Canada customs clearance is avail at the White Rock pier in Semiahmoo Bay.

Facility Comments:

Power: 30A

WiFi:

Water on dock: Yes

Restrooms Yes

Showers: Yes

Alternative Mooring Options: Anchorage, Marina

Alternative Mooring Notes: anchorage in Bay between break water and Semiahmoo Resort. Exposed to SE and SW winds.



Burrard Yacht Club

10 Gostick Place
North Vancouver, BC V7M 3G3 Canada

Region:
Vancouver
Area
BC Canada



Club Information

Commodore

Kathy Gregson

commodore@burrardyachtclub.com

Club Contact

Phone: 604-988-0817

Email: office@burrardyachtclub.com

WEB page: <https://www.burrardyachtclub.com>

Club House

Hours: Monday - Friday 9:00 - 4:00

Comments:

Local Area

Laundry: Yes

Restaurants: Within walking distance - restaurants, shopping malls and public transportation

Transportation: Local buses & Seabus to Vancouver.

Local Marine Services

Name: Lions Gate Marina & Mosquito Creek Marina

Phone: 604-985-5468

Pump-Out: No

Fuel: No

Haul-Out: Yes

VHF Channel: none monitored

Chandlery: Yes

Other Information:

Moorage

Moorage is with: Yacht Club

GPS: 49° 18.648' N 123° 05.457' W

Location: North Vancouver - West of Mosquito Creek Marina. Reciprocal privileges do not extend to BYC outstations.

Dockage: Assigned to vacant member slips and at Visitors slips on breakwater. Signs are posted.

Restricted Dates:

Boater's Contact: James Nelson

Contact Phone: 604-988-0817 ext. #2

Time Limit: 24 hours free (\$1/ft after) 7 night maximum per year (unless approval of staff captain).

Rafting: Not Allowed

Terms: Report to Maintenance Office/Workshop after tied up. Must provide proof of \$2,000,000 Liability Insurance, show your Reciprocal Club Membership Card and fly your Club burgee when visiting BYC Docks.

Facility Comments: Key for gate/facilities. Phone (local calls free), Ice, Garbage & book trading library.

Power: 30A

WiFi: Yes

Water on dock: Yes

Restrooms: Yes

Showers: Yes

Alternative Mooring Options: Marina

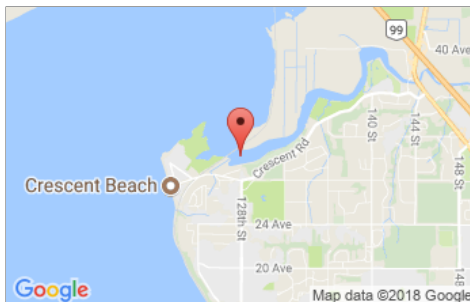
Alternative Mooring Notes: usually have plenty of slips available



Crescent Beach Yacht Club

12555 Crescent Road
South Surrey, BC V4A 2V4 Canada

Region:
Vancouver
Area
BC Canada



Club Information

Commodore

Robert Pengelly

robert.pengelly2017@gmail.com

604-538-9559

Club Contact

Phone: 604-538-9559

Email: cbycevents@gmail.com

WEB page: <https://www.cbyc.info>

Club House

Hours: Open Wed to Sun (Check club website for club hours)

Comments: Clubhouse is above marina store

Local Area

Laundry: Yes

Restaurants: Restaurant, Store & Beach within 15 min. walk

Transportation: BC Transit (bus) and taxi services are available.

Local Marine Services

Name: Crescent Beach Service

Phone: 604.538.1441

Pump-Out: Yes

Fuel: Yes

Haul-Out: Yes

VHF Channel: 66

Chandlery: Yes

Other Information: On-site marine repairs also available.

Moorage

Moorage is with: Marina

GPS: 49° 03.417' N 122° 52.051' W

Location: Bridge 69 needs to open for passage - Contact bridge operator on VHF 66A or give 3 blasts on horn. Can also phone 604-538-3233

Dockage: Members' vacant slips.

Restricted Dates: None

Boater's Contact:

Contact Phone: 604-538-9666

Time Limit: 2 nights free

Rafting: Not Allowed

Terms: Reciprocal yacht club members are welcome to spend two free nights per month at Crescent Beach Marina. ? Slip assignments are on a first come first serve basis to a maximum of 2 boats per night. No rafting is permitted. ? A deposit will be required for a marina dock key. Additional days of moorage can be made with the Marina office. ? There is a 45' overall maximum and water and electricity is provided on the dock. There is no charge for power. Canada Customs clearing is available at the gas dock. ? Call ahead as space is limited. Crescent Beach Marina can be reached at (604) 538-9666 or on VHF 66A.

Facility Comments: Contact clubhouse for Wi Fi password.

Power: 15A,30A

WiFi: Yes

Water on dock: Yes

Restrooms: Yes

Showers: Yes

Alternative Mooring Options: Anchorage

Alternative Mooring Notes: Anchorage in the river is very shallow at lower tides. Consult a tide chart prior to anchoring.



False Creek Yacht Club

1661 Granville Street — 1661 Granville Street - 3rd floor
Vancouver, BC V6Z 1N3 Canada

Region:
Vancouver
Area
BC Canada



Club Information

Commodore

Tim Slater

commodore@fcyc.com

Club Contact

Phone: 604-682-3292

Email: fcyc@fcyc.com

WEB page: <https://www.fcyc.com>

Club House

Hours: Wed-Fri. (1700-2200). Meal service until 2100.

Comments: -Club Lounge on 3rd floor of nearby building
-Free wireless internet in lounge.

Local Area

Laundry: Yes

Restaurants: Nearby on Granville Island and the City

Transportation: Nearby

Local Marine Services

Name: Granville Island Boatyard

Phone: 604 685 6924

Pump-Out: Yes

Fuel: Yes

Haul-Out: Yes

VHF Channel: 66A

Chandlery: No

Other Information:

Moorage

Moorage is with: Yacht Club

GPS: 49 ° 16.40' N 123 ° 08.30' W

Location: North side of False Creek. Check-in @ Vancouver Boating Welcome Centre under Granville St Bridge.

Dockage: Depends on availability of vacant member slips,

Restricted Dates: Sailpast - 1st Sunday in May

Boater's Contact: dock master

Contact Phone: 604-648 2628

Time Limit: -Free 1 night per season (May to September). -Availability depending on vacant FCYC members' slips at time of arrival, and subject to maximum three (3) reciprocals in the Marina at any one time. -

Rafting: Not Allowed

Terms: Reservations are not allowed. Check availability on arrival.

Facility Comments: -\$100 key deposit. -Wireless internet available on the dock. -Free WiFi available in the lounge -Make use of club lounge facilities on 3rd floor of nearby building

Power: 15A,30A

WiFi: Yes

Water on dock: Yes

Restrooms: Yes

Showers: Yes

Alternative Mooring Options: Anchorage, Marina

Alternative Mooring Notes: nearby in False Creek. Anchoring permits required for over 8 hours, and are available at Heather Civic Marina. They are free of charge.



Ladner Yacht Club

5011 River Road West
Delta, BC V4K 1S7 Canada

Region:
Vancouver
Area
BC Canada



Club Information

Commodore

Steve Fudge
stevefudge@telus.net
604-908-6042

Club Contact

Phone: 604-946-4056 (office)
Email: ladneryachtclub@telus.net
WEB page: <https://ladneryachtclub.ca>

Club House

Hours:
Comments: Members Only Access

Local Area

Laundry: No

Restaurants: Short walk to restaurants, pubs, & shopping centers. Groceries in Ladner. Near wildlife reserve + scenic walk along dykes. Great 2-hour kayak/dinghy loop.

Transportation: Everything is within walking distance.

Local Marine Services

Name: captains cove marina

Phone:

Pump-Out: Yes

Fuel: Yes

Haul-Out: Yes

VHF Channel: none monitored

Chandlery: Yes

Other Information: City of Delta pump-out, Napa Autoparts, & Lordco Autoparts. Also Ladner Harbour Machine Shop & Ladner Village Hardware. Launching Ramp.

Moorage

Moorage is with: Yacht Club

GPS: 49° 05.716' N 123° 05.057' W

Location: Ladner/Delta on the South Arm of the Fraser River. 10 miles East of Sand Heads Lighthouse.

Dockage: Vacant members' slips. 50' max. length.

Restricted Dates:

Boater's Contact: Caretaker Richard

Contact Phone: 604-946-4056 (office)

Reimbursement: pay the caretaker power available at \$5.00/day starting on Day 1. Ample free parking and water; Washroom in the clubhouse

Time Limit: 48 hours free - \$1.00/ft after for max of 1 week stay.

Rafting: Allowed

Terms: 5 foot depth at 0 Tide. Prefer no rafting, but OK if no other space available.

Facility Comments: Dumpster. Water on docks Spring, Summer & Fall. No water in winter.

Power: 30A

WiFi: Yes

Water on dock: Yes

Restrooms: Yes

Showers: No

Alternative Mooring Options: None

Alternative Mooring Notes:



Royal City Yacht Club

#207 4753 River Road West
Delta, BC V4K 1R9 Canada

Region:
Vancouver
Area
BC Canada



Club Information

Commodore

Chris Whitehead
chris_whitehead@telus.net
604-649-7071

Club Contact

Phone:
Email: rcycyachtclub@gmail.com
WEB page: <https://www.royalcityyachtclub.com/>

Local Area

Laundry: No

Restaurants: Short dinghy ride to town Ladner on Fraser R. Visit Reifel Bird Sanctuary & historic Ladner. Shopping & liquor 1 - 2 miles away.

Transportation: Delta taxi 604-943-1111

Local Marine Services

Name:

Phone:

Pump-Out: Yes

Fuel: Yes

Haul-Out: Yes

VHF Channel:

Chandlery: No

Other Information: No services at marina at this time (2019) other than what is ticked above, as the marina and area are undergoing major redevelopment. Taxi is the best way to get into Ladner for shopping. Limited marine hardware available at Dunbar Lumber.

Moorage

Moorage is with: Marina

GPS: 49° 06.869' N 123° 04.618' W

Location: South Arm of the Fraser River - 9 miles from ocean - On Deas Slough. In Delta - in community of Ladner.

Dockage: 100' - max vessel length 60'

Restricted Dates:

Boater's Contact: Marina Office - Dave

Contact Phone: 604-946-1244 (ext 0)

Time Limit: 24 hours - 2 days/year.

Rafting: Not Allowed

Terms: Call in advance. Dockside depth 10'.

Facility Comments: Phone available at marina office.

Power: 30A

WiFi: No

Water on dock: Yes

Restrooms: No

Showers: No

Alternative Mooring Options: Anchorage

Alternative Mooring Notes: Usually lots of reciprocal space available. We do not send out reciprocal letters. All information is on this website and our dock is open to any yacht club member.



Royal Vancouver Yacht Club - Coal Harbour

3811 Point Grey Road
Vancouver, BC V6R 1B3 Canada

Region:
Vancouver
Area
BC Canada



Club Information

Commodore

Mark Webber

commodore@royalvan.com

Club Contact

Phone: 604-688-4578

Email: reception@royalvan.com

WEB page: <https://www.royalvan.com>

Local Area

Laundry: No

Restaurants: Breakfast, Lunch, Snacks at
Mermaid Inn 8:30 - 4 pm daily.

Transportation: Taxi. Trolley bus through park in
summer.

Local Marine Services

Name:

Phone:

Pump-Out: Yes

Fuel: Yes

Haul-Out: Yes

VHF Channel: 66A

Chandlery: Yes

Other Information: 1 km to fuel. Pump-out after
4 pm. Haul out in False Creek. Marine Stores
near.

Moorage

Moorage is with: Yacht Club

GPS: 49° 17.70' N 123° 07.85' W

Location: Call on way in for slip assignment -
Moorage is very limited.

Dockage: As available - Assigned by
Dockmaster.

Restricted Dates:

Boater's Contact: Marcus D'Aubin

Contact Phone: 604-688-4578

Time Limit: 2 nights/year. Additional at
\$1/ft/night. Please Note: Reciprocal moorage is
NOT available at outstations.

Rafting: Allowed

Terms: Call on way in for slip Assignment.
Moorage is limited. Coal Harbour is preferred
moorage.

Facility Comments: Ice, Garbage, & Phone.
Daily services fee \$5.

Power: 30A,50A

WiFi: No

Water on dock: Yes

Restrooms: Yes

Showers: Yes

Alternative Mooring Options: Marina

Alternative Mooring Notes: Rafting allowed in
certain situations if not blocking other boats.



Royal Vancouver Yacht Club - Jericho

3811 Point Grey Road
Vancouver, BC V6R 1B3 Canada

Region:
Vancouver
Area
BC Canada



Club Information

Commodore

Mark Webber

commodore@royalvan.com

Club Contact

Phone: 604-224-1344 Carmen Derricott

Email: reception@royalvan.com

WEB page: <https://www.royalvan.com>

Club House

Hours: 9 am-10 pm (7 days/wk)

Comments: Marine Lounge: Full food & beverage service; jacket & tie required. Mon - Sat 11:30 am-9:30 pm. Sun. 12 noon-9 pm.

Local Area

Laundry: No

Restaurants: Model Room / Star & Dragon: neat sailing attire. Star & Dragon Breakfast: Sat & Sun 8:30 - 11:30 am.

Transportation: Public bus, taxi

Local Marine Services

Name:

Phone:

Pump-Out: Yes

Fuel: Yes

Haul-Out: Yes

VHF Channel: 66A

Chandlery: Yes

Other Information: 5 kms to fuel. Haul-Out at False Creek. Marine stores near.

Moorage

Moorage is with: Yacht Club

GPS: 49° 16.513' N 123° 11.143' W

Location: Clear customs (concrete dock - NE corner). Then call for slip assignment.

Dockage: Slips & lineal moorage as available.

Restricted Dates:

Boater's Contact: Mark Montrose

Contact Phone: 604-224-1033

Time Limit: 2 nights/year - \$5 daily utility fee. Additional days \$1/ft/night. Reciprocal moorage not available at outstations.

Rafting: Not Allowed

Terms: Call ahead. Reciprocal moorage is very limited.

Facility Comments: Ice, Garbage, & Phone. Daily services fee \$5. Green Marina certification received at Jericho, in progress at Coal Harbour.

Power: 15A

WiFi: Yes

Water on dock: Yes

Restrooms: Yes

Showers: Yes

Alternative Mooring Options: None

Alternative Mooring Notes: Alternate marinas in False Creek. Anchorage to West of Jericho docks available but not normally recommended.



Vancouver Rowing Club

PO Box 5206 — 450 Stanley Park Drive
Vancouver, BC V6B 4B3 Canada

Region:
Vancouver
Area
BC Canada



Club Information

Commodore

Andrea Gretchev

commodore@vancouverrowingclub.ca

778-834-3483

Club Contact

Phone: 604-687-3400

Email: office@vancouverrowingclub.ca

WEB page:

<https://http://www.vancouverrowingclub.ca>

Club House

Hours: Office: Mon-Fri 0900-1900 Sat&Sun 1000-1600. Members Bar: Tues-Sun.

Comments: One of the heritage buildings in Vancouver

Local Area

Laundry: No

Restaurants: Many within walking distance

Transportation: Bus service

Local Marine Services

Name: Wright Mariner Supply & Yacht Services

Phone: (604) 682-3788

Pump-Out: No

Fuel: No

Haul-Out: No

VHF Channel:

Chandlery: Yes

Other Information: Fuel nearby on floating barge at entrance to Coal Harbour. Pump out at every slip.

Moorage

Moorage is with: Yacht Club

GPS: 49° 17.779' N 123° 08.031' W

Location: Guest Dock near clubhouse. See "Linked Page".

Dockage:

Restricted Dates:

Boater's Contact: Michelle

Contact Phone: 604-687-3400

Time Limit: VRC will match what the reciprocal club offers, up to a maximum of two days free. Add'l at \$ 2/ft/day. Maximum stay 7 days. Longer possible if space permits. Reservations recommended.

Rafting: Not Allowed

Terms: Dock at guest dock & go to office for berth. Power available \$5/day. Pump-out available at every slip.

Facility Comments: \$50 deposit required for access fob. Ice. Garbage shed. No charcoal BBQs on docks. Laundry within 15 min. walk.

Power: 20A,30A

WiFi: Yes

Water on dock: Yes

Restrooms: Yes

Showers: Yes

Alternative Mooring Options: Marina

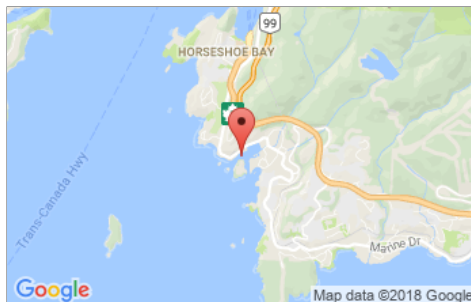
Alternative Mooring Notes: Royal Vancouver Yacht Club Coal Harbour Marina Bayshore West Marina



West Vancouver Yacht Club

5854 Marine Drive
West Vancouver, BC V7W 2S2 Canada

Region:
Vancouver
Area
BC Canada



Club Information

Commodore

Doug Wall

commodore@wvyc.ca

Club Contact

Phone: 604-921-7575

Email: admin@wvyc.ca

WEB page: <https://www.wvyc.ca>

Club House

Hours: Office: Mon-Fri 0900 to 1700 hrs Weekends 0900 to 1700 hrs

Comments: Bar: Wednesday - Sunday 1100 to 2300

Lunch: Wednesday - Sunday Dinner: Wednesday (Summer only) & Sunday Evenings

Local Area

Laundry: No

Restaurants: Clubhouse only open for lunch (Wednesday through Sunday) & dinner (Sunday). Horseshoe Bay restaurants & Caulfeild Shopping Center approx. 2 miles.

Transportation: Bus service is available in both directions from bus stops on Marine Drive just west of YC entrance. Yacht Club directly on bus route to Horseshoe Bay or West Vancouver and Downtown

Local Marine Services

Name:

Phone:

Pump-Out: No

Fuel: No

Haul-Out: No

VHF Channel: Please phone Front Office

Chandlery: No

Other Information: On-Site: Beverage Recycling Bin in Mast Shed (near C Dock ramp). Mixed Recyclable Bin and Garbage Dumpster in parking lot Off-Site: Fuel Dock in Fisherman's Cove. Race Rocks Shipyard & travel lift. Thunderbird Marina Store & boat hoist.

Moorage

Moorage is with: Yacht Club

GPS: 49° 21.344' N 123° 16.409' W

Location: In Fisherman's Cove.

Dockage:

Restricted Dates: Our guest moorage availability is limited to the berths vacated by our own members during summer vacation months.

Boater's Contact: Front Desk

Contact Phone: 604-921-7575. MUST PHONE BEFORE ARRIVAL.

Time Limit: 2 nights

Rafting: Not Allowed

Terms: Our guest moorage availability is limited to the berths vacated by our own members during summer vacation months. Please phone or email (admin@wvyc.ca) ahead, minimum 2 days notice, to (604) 921-7575 to guarantee a slip. Visitors must present a current membership card when checking in with the Front Office and are required to provide proof of valid insurance to the Front Office prior to or upon arrival in the basin.

Facility Comments: Guest Moorage is subject to availability – please email or phone the Front Office prior to your arrival. • Gate key available for \$20.00 (cash) returnable deposit • Pre-payment required

Power:

WiFi: Yes

Water on dock: Yes

Restrooms: Yes

Showers: Yes

Alternative Mooring Options: None

Alternative Mooring Notes:



Canadian Forces Sailing Assoc.

1001 Maple Bank Road
Victoria, BC V9A 4M2 Canada

Region:
Islands
BC Canada



Club Information

Commodore

Christopher Maier

commodore@cfsaesq.ca

Club Contact

Phone: 250-385-2646 Bar (closed Mon), 250-385-8873 Office (open Tues. & Thurs.)

Email: manager@cfsaesq.ca

WEB page: <https://http://www.cfsaesq.ca/>

Club House

Hours: Clubhouse opens 1600 Tuesday - Friday 1400- 1900 Saturday. 1400-1900 Sunday except Race Sundays 1200

Comments:

Local Area

Laundry: Yes

Restaurants: Yes

Transportation: Local buses near.

Local Marine Services

Name:

Phone:

Pump-Out: No

Fuel: No

Haul-Out: No

VHF Channel: 10 Port Security

Chandlery: No

Other Information:

Moorage

Moorage is with: Yacht Club

GPS: 48° 26.29 N 123° 26.05' W

Location: Guest dock at end of main float marked by blue bull rail - both sides. May be directed to a vacant berth. Slips are inside of barrier barges. Enter around east or west of barges to visitor slips.

Dockage: 70ft total for 2 to 4 boats. FCFS. Maximum boat size is 40 feet

Restricted Dates:

Boater's Contact: Dave Blake

Contact Phone: 250-385-2467 Foreshore /250-385-2646 Bar

Time Limit: First 2 days free. (Add'l @ \$.50/ft. for 7 more days twice yearly but not consecutively. Boats not to be left unattended overnight. No reciprocal available June 7,8,9, 2013.

Rafting: Not Allowed

Terms: REQUIRED to Call Port Security on VHF 10 prior to entering & leaving Esquimalt Harbour. Keep yellow buoys to starb'd on entering. Naval Guard Vessels may challenge. Fill out reciprocal registration available at head of ramp or clubhouse.

Facility Comments: See Duty Bartender or Foreshore Attendant for Gate Code. Showers & washrooms at clubhouse. Free WiFi Electrical connection is free. Fly your club burgee. Boat not to be left unattended overnight

Power: 15A

WiFi: Yes

Water on dock: Yes

Restrooms Yes

Showers: Yes

Alternative Mooring Options: Marina

Alternative Mooring Notes: Nearby marinas in Victoria Inner Harbour



Capital City Yacht Club

10630 Blue Heron Road
Sidney, BC V8L 5S6 Canada

Region:
Islands
BC Canada



Club Information

Commodore

Gord Swanson
commodore@ccyc.ca

Club Contact

Phone: send email to info@ccyc.ca

Email: info@ccyc.ca

WEB page: <https://www.ccyc.ca>

Club House

Hours: No set hour of operation.

Comments:

Local Area

Laundry: Yes

Restaurants: Yes, nearby.

Transportation: Walking distance to BC Ferries at Swartz Bay. Bus to the Anacortes ferry in Sidney. One block to bus stop with direct service to Sidney & Victoria (70). A transfer to Butchart Gardens is possible.

Local Marine Services

Name:

Phone:

Pump-Out: Yes

Fuel: Yes

Haul-Out: Yes

VHF Channel:

Chandlery: Yes

Other Information: Fuel, Haul-out & Chandlery near. Customs clearance available at Van Isle Marina fuel dock, immediately to port on entering Tsehum Harbor. Contact Customs on VHF 66. Phone 888-226-7277 after hours.

Moorage

Moorage is with: Yacht Club

GPS: 48° 40.351' N 123° 25.138' W

Location: Sidney area - W side of Tsehum Harbour - SE side of Blue Heron Basin. Follow dredged channel carefully. Depth 5 ft at low tide. Even shallower at 0 tide.

Dockage: 50' on visitors dock & signed out vacant slips. 50' max length, 14.5' max beam.

Restricted Dates:

Boater's Contact: Reciprocal Director

Contact Phone: Best to email info@ccyc.ca, phone not staffed (250-656-4512)

Time Limit: 2 days free/twice a year then \$0.50/ft/day then after for 5 day maximum , 9 days/year total. Facilities fee \$5.00 each day (this includes 30amp power).

Rafting: Not Allowed

Terms: MUST HAVE A MINIMUM \$2,000,000 LIABILITY INSURANCE COVERAGE. Upon arrival, tie up at the Red 30 minute dock (no overnight moorage allowed on the red dock), go to the kiosk at the head of the dock to register stay at the Yellow visitor's dock or one of the "Reciprocal Only" berths. Gate fobs (one per vessel, please) for the gate will need to be obtained from the reciprocal key box in the kiosk. Vessels are not to be left unattended overnight.

Facility Comments: Get entry card to gate & clubhouse from sign in at B dock gatehouse. Pay \$5.00 facility fee in Canadian funds. Ice available.

Power: 30A

WiFi: Yes

Water on dock: Yes

Restrooms: Yes

Showers: Yes

Alternative Mooring Options: None

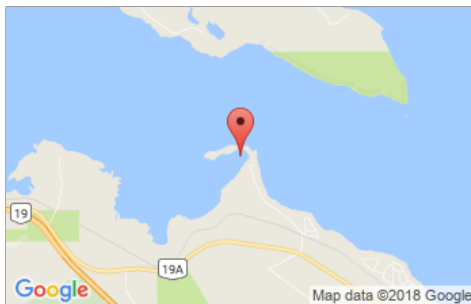
Alternative Mooring Notes:



Deep Bay Yacht Club

Box 169
Bowser, BC V0R 1G0 Canada

Region:
Islands
BC Canada



Club Information

Commodore

Todd Sheldon
commodore@dbyc.ca
778-427-4015

Club Contact

Phone:

Email: commodore@dbyc.ca

WEB page: <https://www.dbyc.ca>

Club House

Hours: Floating Clubhouse is locked except for meetings and social events.

Comments: Clubhouse decks & BBQ available for reciprocals. May use clubhouse w prior permission of DBYC executive.

Local Area

Laundry: No

Restaurants: Cafe & gas pump at marina. Village of Bowser is 1 hour walk. Grocery store will give ride back to marina. Bus stops at Deep Bay, check at government wharf office for detailed information.

Transportation: May be able to catch bus or get ride with local.

Local Marine Services

Name:

Phone:

Pump-Out: Yes

Fuel: No

Haul-Out: No

VHF Channel:

Chandlery: No

Other Information: wharfinger Daniel Wild 250-757-9331.

Moorage

Moorage is with: Yacht Club

GPS: 49° 27.953' N 124° 43.619' W

Location: Tie up temporarily on East side of clubhouse & check list near maintenance building located before the ramp to find available reciprocal slips.

Dockage: First come, first served availability. Connect with dock manager to inquire about available slips.

Restricted Dates:

Boater's Contact: Doug

Contact Phone: 250-792-0867

Time Limit: 1 night/year. Add'l nights @ \$1,00ft. arranged w marina manager.

Rafting: Not Allowed

Terms: Instructions posted at floating clubhouse (flagstaff). Register w marina manager Doug or owner, Lawrence as indicated on signage near maintenance building close to ramp.

Facility Comments: Toilet & coin operated showers in grey cement block building at foot of wharf. Ask dock manager (Doug) for a key to enter shower and code for afterhours bathroom access.

Power: 15A

WiFi: No

Water on dock: Yes

Restrooms: Yes

Showers: Yes

Alternative Mooring Options: Marina

Alternative Mooring Notes: Deep Bay Private Marina Facility 250-757-8664 / 250-830-8589 (cell)
Deep Bay Harbour Authority 250-757-9331 Robert



Ladysmith Yacht Club

901 Gladden Road
Ladysmith, British Columbia V9G 1K4 Canada

Region:
Islands
British
Columbia
Canada



Club Information

Commodore

Shirley Tripp
sj_tripp@hotmail.com
250-619-0292

Club Contact

Phone:

Email: editor@ladysmithyc.bc.ca

WEB page: <https://www.ladysmithyc.bc.ca>

Club House

Hours: Clubhouse is only open for scheduled events. Visitors are welcome to use our deck & barbecues.

Comments: Floating clubhouse at end of "A" dock.

Local Area

Laundry: No

Restaurants: Town of Ladysmith is approx. 1 km from marina.

Transportation: Some shops in Ladysmith will provide transportation back to the marina.

Local Marine Services

Name: Ladysmith Marine Services

Phone: (250) 245-7485

Pump-Out: No

Fuel: No

Haul-Out: Yes

VHF Channel:

Chandlery: Yes

Other Information: Closest fuel is at Thetis Island Marina, 5 miles away. Nearby chandlery is in Nanaimo. Nearby haul out is at Ladysmith Marine Services 250-245-7485.

Moorage

Moorage is with: Yacht Club

GPS: 49° 00.393' N 123° 49.597' W

Location: End of "A" dock - on "Green" dock along east, north and south sides of clubhouse. Do not have vessels extend beyond green rails.

Dockage: 220 ft in total; 85 ft of dock for vessels up to 45 feet on the east side of Y.C. and 35 ft. of space along north side of building. 100 ft along south side of YC building ('A' dock).

Restricted Dates: Sailpast on May 7, 2022 restricts docks to members only.

Boater's Contact: LYC Rear Commodore - Terry Davies

Contact Phone: 250-466-4402

Time Limit: 3 nights per every 30 day period, on a first-come basis.

Rafting: Not Allowed

Terms: Self-Registration - Flat-rate \$5/night for the first night; additional nights \$.50/ft/night; max 3 night stay; power included. Put payment and completed registration form into the supplied envelope then slide it through the clubhouse door mail slot. Display bottom copy of the form on your boat. Please DO NOT contact Ladysmith Marina for reciprocal moorage reservations or info. Reciprocals are on a first come, first serve basis only.

Facility Comments: Washrooms & showers available next to marina office, about a 5 minute walk away Water sometimes not available during frosty winter weather.

Power: 15A,30A

WiFi: Yes

Water on dock: Yes

Restrooms No

Showers: No

Alternative Mooring Options: Marina

Alternative Mooring Notes: Ladysmith Maritime Society (not associated with LYC and no reciprocal program in place) - Boaters mooring with the society marina are responsible for full moorage.



Maple Bay Yacht Club

6337 Genoa Bay Road
Duncan, BC V9L 5Y4 Canada

Region:
Islands
BC Canada



Club Information

Commodore

Hugh Clarke

commodore@mbyc.bc.ca

250 815-5114

Club Contact

Phone: 250-746-4521

Email: officemanager@mbyc.bc.ca

WEB page: <https://www.mbyc.bc.ca>

Club House

Hours: OFFICE; Monday - Friday 8:00am - 3:30pm, Closed on weekends and Statutory Holidays (hours may vary) BAR: CURRENTLY CLOSED TO GUESTS

Comments: Large sun deck with spectacular views. Fully licensed bar. Big screen TV. BBQ pit on the grounds. Wednesday night movie & light dinner. Friday night dinners (resuming in September) - visitors welcome up to 30 people. Limited seating. Please reserve in advance. Wireless internet for members and registered guests. Masks required.

Local Area

Laundry: No

Restaurants: Nearby: Lion Rampart Pub and Shipyard Restaurant. Small convenience store and Coffee shop. Genoa Bay Café several Kms away. LAKE'S MARINE in town, 250-715-1080, will deliver to yacht club (for a fee). Beverly Corners Liquor store may be able to deliver to yacht club.

Transportation: taxi - ask at club house

Local Marine Services

Name: Maple Bay Marina, and Lakes Marine (can deliver)

Phone: 2507468482 /7151080

Pump-Out: No

Fuel: Yes

Haul-Out: Yes

VHF Channel: 66A

Chandlery: Yes

Other Information: MAX BOAT LENGTH ON BREAKWATER 50' No BBQs on docks Pets must be on leash at all times Doggie Heaven located behind fire hydrant adjacent to Club front lawn. Please clean up after your pets. No visiting boats to be left unattended overnight.

Moorage

Moorage is with: Yacht Club

GPS: 48° 48.18N 123° 36.13W

Location: Maple Bay - Vancouver Island side of Sansum Narrows Yellow Zone is reserved for MBYC members at all times.

Dockage: MAX BOAT LENGTH 50' - 200' Outside breakwater, Contact dockmaster for reservation 24 hrs in advance. Proof of insurance MUST be produced. DO NOT MOOR IN YELLOW ZONE

Restricted Dates: CLOSED May 6/7, July 9/10th, July 13-Aug 2, Sept 2-5 And Dec 3 2022

Boater's Contact: Dock Master

Contact Phone: 250-710-2350

Time Limit: \$7.50/ first night, .75 cents/foot for extra nights, max 5 pre-register via phone 24 hours in advance.

Rafting: Not Allowed

Terms: *MUST PRODUCE PROOF OF \$2 million LIABILITY INSURANCE*. Proof of current club membership required. Bar, public restroom & showers OPEN to visitors with proof of double vaccination. Masks mandatory Requirement will be for \$2 million liability in 2022, following the trend with all Canadian yacht clubs and public marinas.

Facility Comments: \$7.50 charge includes power, recycling, garbage, WiFi. NO clubhouse access at this time.

Power: 15A,30A

WiFi: Yes

Water on dock: Yes

Restrooms Yes

Showers: Yes

Alternative Mooring Options: Marina

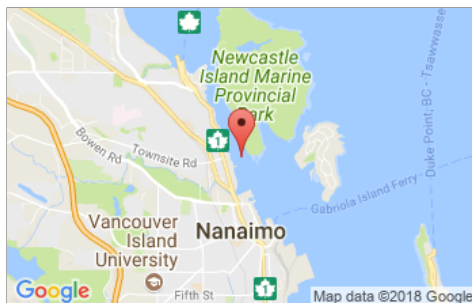
Alternative Mooring Notes: Maple Bay marina nearby 250-746-8482



Nanaimo Yacht Club

400 Newcastle Avenue
Nanaimo, BC V9S 4J1 Canada

Region:
Islands
BC Canada



Club Information

Commodore

Ron Campsall

Club Contact

Phone: 250-754-7011

Email: nyc@nanaimoyc.ca

WEB page: <https://www.nanaimoyc.ca>

Club House

Hours: Depends on season. Look for posted Notices

Comments: [link](#)

Local Area

Laundry: Yes

Restaurants: Many restaurants & stores available. Thrifty's Foods will deliver. Map with walking distances available at the NYC office. Check out what is happening in Nanaimo at www.tourismnanaimo.com

Transportation: Taxi, bus, car rental. See office for details.

Local Marine Services

Name: Many - See office for listings or suggestions.

Phone:

Pump-Out: Yes

Fuel: Yes

Haul-Out: Yes

VHF Channel:

Chandlery: Yes

Other Information:

Moorage

Moorage is with: Yacht Club

GPS: 49° 10.669' N 123° 56.395' W

Location: Nanaimo Yacht Club. Reciprocal moorage is available on "K" dock, south side from east corner to mast tower only.

Dockage: 310 ft. - 'K' dock, between East corner and mast tower.

Restricted Dates: Nanaimo Yacht Club Sailpast - 1st weekend of May annually. SIN Regatta Race week - June 29 to July 3rd, 2022 For most up-to-date information see: <http://www.nanaimoyc.ca/racing/index.php>

Boater's Contact: Main Office / Rusty Kostka - Operations Manager

Contact Phone: 250-754-7011

Time Limit: Visitor Moorage is open for Reciprocal use. Please follow BC provincial guidelines while you are visiting. Thanks.

Rafting: Not Allowed

Terms: Maximum vessel length 60 ft. overall (includes dinghy, davits, etc.)

Facility Comments: Pump-out station for registered guests. Returnable beverage container - bottom of ramp. Garbage and recyclable mixed item bins are located on the south parking lot. (Must pick up key from the office).

Power: 30A

WiFi: Yes

Water on dock: Yes

Restrooms: Yes

Showers: Yes

Alternative Mooring Options: Mooring Balls, Anchorage, Marina

Alternative Mooring Notes: Nanaimo Boat Basin or anchorage at Newcastle Marine Park. Additional paid moorage at various marinas along Newcastle Channel.



Royal Victoria Yacht Club

3475 Ripon Road
Victoria, BC V8R 6H1 Canada

Region:
Islands
BC Canada



Club Information

Interim Commodore

John Green

Club Contact

Phone: 250-592-2441

Email: info@rvyc.ca

WEB page: <https://www.rvyc.bc.ca>

Club House

Hours: Office: Mon. - Sat. 0900 - 1700

Comments: Bar/Chartroom hours are Mon & Tue:
Closed Wed - Sun: 1200 - 2200. Dining Room/Fine
Dining hours are Wed - Sun 1200 - 2000

Local Area

Laundry: Yes

Restaurants: Cadboro Bay Shopping Center
(reached by tender or walking 1.5 km) w.
supermarket, pub, pharmacy, restaurant, bookstore
& more (beer and wine store)

Transportation: Bus service (#11) stops at RVYC -
takes you to shopping, liquor store, & medical
center/hospital. Exact change required.

Local Marine Services

Name: Oak Bay Marina

Phone: (250) 598-3369

Pump-Out: No

Fuel: Yes

Haul-Out: Yes

VHF Channel: 9

Chandlery: Yes

Other Information: Fuel, marine supplies, ways
avail in Oak Bay approx. 2.5 km.

Moorage

Moorage is with: Yacht Club

GPS: 48° 27.15' N 123° 17.67' W

Location: In Cadboro Bay - One finger on outer dock
and as assigned by the Marina Office.

Dockage: 100' and vacated slips if available.

Restricted Dates: No reciprocal moorage avail
Opening Day, Memorial Day weekend (Swiftsure).

Boater's Contact: Foreshore (open 800 - 1630 dly &
til 2000 summer wklys) or Bar

Contact Phone: 250-592-3433

Time Limit: Full: 2 nights free, elec charge, no facility
fee. Basic: 1 night free, elec charge, \$5 facility fee. -
Additional moorage time is available at the discretion
of the General Manager and is charged at posted
rates. Please view this document to determine full or
basic status and for full details of reciprocal moorage
[link](#)

Rafting: Not Allowed

Terms: Moor at visitors dock then register at Marina
office or Bar. If required, contact Canada customs at
888-226-7277.

Facility Comments: Phone & Ice avail. Key \$10
deposit. Garbage.

Power: 30A, 50A

WiFi: Yes

Water on dock: Yes

Restrooms: Yes

Showers: Yes

Alternative Mooring Options: Anchorage

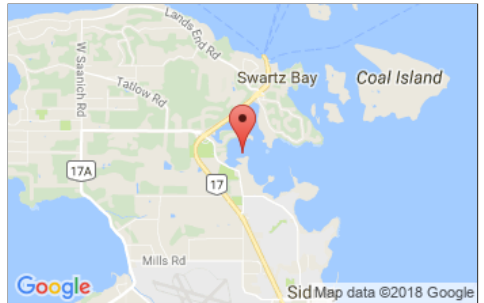
Alternative Mooring Notes:



Sidney North Saanich Yacht Club

P.O. Box 2521 — 1949 Marina Way
Sidney, BC V8L 4B9 Canada

Region:
Islands
BC Canada



Club Information

Commodore

Murray Wiseman

commodore@snsyc.ca

Club Contact

Phone: 250-656-4600

Email: info@snsyc.ca

WEB page:

<https://sidneynorthsaanichyachtclub.wildapricot.org>

Club House

Hours: Mid May-Mid Sept Open: Wed-Sat 4-9pm, Sun 1-7pm. Note due to Covid-19 regulations hours of operation are subject to change, space is limited, please make reservations. (250-656-4600)

Comments: The Club House has a dining room for fine or casual dining, a bar and sun deck with spectacular views. Reciprocal washrooms are located in the basement and can be accessed by key codes supplied in the reciprocal box on the dock or at the bar when open.

Local Marine Services

Name: 3 local marinas with fuel and haul-out

Phone:

Pump-Out: Yes

Fuel: Yes

Haul-Out: Yes

VHF Channel:

Chandlery: Yes

Other Information: See "Information for Visitors" pamphlet available at dock or clubhouse for info on above. Customs clearance available at Van Isle Marina fuel dock, immediately to port on entering Tsehum Harbor. Tie up, then phone 888-226-7277 from phone booth.

Local Area

Laundry: Yes

Restaurants: Town of Sidney is a short walk plus a 10-minute bus ride away. See "Information for Visitors" pamphlet available at dock or clubhouse for more info.

Transportation: Regular bus service or Taxi 250-656-1111

Moorage

Moorage is with: Marina

GPS: 48° 40.40' N 123° 25.02' W

Location: Western side of Tsehum Harbour - Blue Heron Basin - North of Sidney. The reciprocal dock is located immediately behind the rock breakwater. SNSYC owns the dock, which is located in NorthSaanich Marina.

Dockage: 260'

Restricted Dates: Closed July 31st and August 1st 2021 for interclub races

Boater's Contact: None, see Instructions link below for more information.

Contact Phone: 250-656-4600

Time Limit: Three nights in any four-week period. \$5.00 first night to cover power and showers. \$5 plus \$2.75 per metre for second and third nights.

Rafting: Not Allowed

Terms: No reservations accepted. Register at cubicle on dock then at bar in the club house. Use west side of dock only. Starboard tie if bow in. No rafting. One small boat (20' max) can tie across the end of the dock. Stay in marked channel when approaching breakwater. Controlling depth in channel is 2 metres at zero tide.

Facility Comments: Scenic dining room open Wed-Sun with dinners Wed-Sat. Free internet wireless at dock and within SNSYC clubhouse. Coin operated laundry located in the clubhouse basement.

Power: 30A

WiFi: Yes

Water on dock: Yes

Restrooms: Yes

Showers: Yes

Alternative Mooring Options: Anchorage

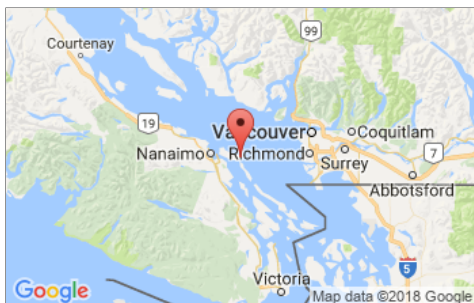
Alternative Mooring Notes: Anchorage can be found at Sidney Spit, Gulf Islands National Park Reserve.



Silva Bay Yacht Club

Silva Bay Yacht Club — P.O. Box 154
Gabriola Island, BC V0R 1X0 Canada

Region:
Islands
BC Canada



Club Information

Commodore

Mark Titterton

commodore@silvabayyachtclub.com

Club Contact

Phone: 778-674-7665, Robert Erdos Staff
Captain/Reciprocal

Email: info@silvabayyachtclub.com

WEB page: <https://www.silvabayyachtclub.com>

Local Area

Laundry: Yes

Restaurants: Page's market has coffee, bread, vegetables, ready made meals etc. Sunday market in season. Food truck in season. Silva Bay Pub temporarily closed. 14 Km to Gabriola village.

Transportation: Island Taxi. Gulf Islands Seaplanes. Kayak, mountain bike, & moped rentals. Gertie Bus

Local Marine Services

Name:

Phone:

Pump-Out: No

Fuel: Yes

Haul-Out: No

VHF Channel: 66A

Chandlery: No

Other Information: Gas, Diesel and Marine charts at Page's Marina. Woodfire Restaurant food truck during summer.

Moorage

Moorage is with: Marina

GPS: 49° 08.889' N 123° 41.807' W

Location: Page's Resort & Marina - SE Gabriola Island

Dockage: 40' on signed dock E10. Extra moorage may be available when member slips at Page's are vacant.

Restricted Dates:

Boater's Contact: Gloria Hatfield

Contact Phone: 250-247-8931

Time Limit: From May 1-Sept 30: 1 day/month.
From Oct 1-April 30: 2 days/month

Rafting: Not Allowed

Terms: \$10.00/night (30 amp) No reservations
Call Page's for docking instructions via radio. After hours dock at E10 - register in AM Fly your burgee and have your current membership card ready

Facility Comments: Page's Resort has resort facilities with Cottages, Camping, Picnic area with Barbecue, Phone, Garbage, small store.

Power: 30A

WiFi: Yes

Water on dock: No

Restrooms: Yes

Showers: Yes

Alternative Mooring Options: Marina

Alternative Mooring Notes: At Page's Marina or Silva Bay Marina



Richmond Yacht Club

7471 River Road, — same
Richmond, BC V6X 2W4 Canada"

Region:
Vancouver
Area
BC Canada"



Club Information

Commodore

Byron Buie

buie@shaw.ca

604-771-3589

Club Contact

Phone: 604-278-1013 voice mail only

Email: sseaway@icloud.com

WEB page: <https://www.richmondyachtclub.ca>

Club House

Hours: No Manager Friday night socials during months September through May. EXCEPT 3rd Fridays (meeting night)

Comments: Kitchen, Showers & Washrooms

Local Area

Laundry: No

Restaurants: Walking distance to numerous restaurants approx. 1/2-1 km. Food Supermarket approx. 1 km.

Transportation: Taxi 604-278-8444. Skytrain to Vancouver 3 blocks

Local Marine Services

Name: Skyline Marina - lift

Phone: 604-273-3977

Pump-Out: Yes

Fuel: Yes

Haul-Out: Yes

VHF Channel: N/A

Chandlery: Yes

Other Information:

Moorage

Moorage is with: Yacht Club

GPS: 49° 10.928' N 123° 08.492' W

Location: RYC marina located on Fraser River Middle Arm in Richmond BC May need to call Middle Bridge operator - VHF 74 - to request bridge opening dependent upon tide height and your vessel.

Dockage: 50' max. length plus possible vacant member slips.

Restricted Dates: Annual Sail Past

Boater's Contact: Mike Broughton

Contact Phone: Cell 604-880-8071 (Text only)

Time Limit: First come - first served - 2 days free. after that \$1.00/ft./day. Power \$3.00/day.

Rafting: Not Allowed

Terms: 50' dock is on outside of boat shed, 25' depth. Vacant member slips sometimes available.

Facility Comments: Pet walk & garbage on the dyke. Long dyke system for walking or cycling. Shopping and restaurants long walk or cab ride.

Power: 15A,30A

WiFi: Yes


Water on dock: Yes

Restrooms: Yes

Showers: Yes

Alternative Mooring Options: Marina

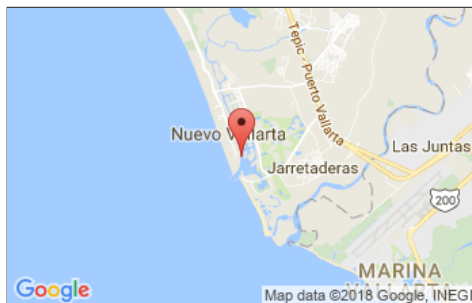
Alternative Mooring Notes: Skyline Marina 604-273-3977 Vancouver Marina & Fuel 604-278-9787



Vallarta Yacht Club

Paseo de los Cocoteros No. 001, Int.20
Nuevo Vallarta, Nayarit C.P. 63731 Mexico

Region:
Bahis de
Banderas
Nayarit
Mexico



Club Information

Commodore

Dan Green

commodore@vallartayachtclub.org

+ 52 322 180-166

Club Contact

Phone: 011 52 322-297-2222 - Rudy Trejo General Manager

Email: office@vallartayachtclub.org

WEB page: <https://www.vallartayachtclub.org>

Club House

Hours: Vallarta Yacht Club welcomes guests to the clubhouse at the times listed in club house info.

Comments: In-Season Bar(M-Sat)0800-2300 (Sun) 0900-2300; Restaurant (M-Sat)0800-2100 (Sun)0900-1400 and 1800-2000(approx). Slightly shorter Summer hours. Accept cash or credit card.

Local Area

Laundry: Yes

Restaurants: Yes. 7 within easy walk in addition to the VYC. 10 others within short shuttle or taxi ride. Indoor Shopping Mall adjacent to VYC. Church, Casino, Bank (2) and Hospitalwithineasy walk.

Transportation: Land and Water Taxis, Free Town Trolley shuttle, Free Resort Shuttle, Bus to Puerto Vallarta Central

Local Marine Services

Name: VYC

Phone: +52 (322) 297-2222

Pump-Out: Yes

Fuel: No

Haul-Out: Yes

VHF Channel: 63

Chandlery: Yes

Other Information: Fuel 8 miles at Opequimar Boatyard.

Moorage

Moorage is with: Yacht Club

GPS: 20° 41.596' N 105° 17.590' W

Location: Dock E

Dockage: VYC = 2, Marina = 200

Restricted Dates: See Club calendar

Boater's Contact: Rudy Trejo

Contact Phone: 011 52 322-297-2222

Time Limit: Reservations strongly recommended. Bring unexpired membership card. Letter of Introduction recommended.

Rafting: Allowed

Terms: 30+50amps at 110V. 50A at 22V single.50-100A at 22V 3-phase. 100A at 480V.

Facility Comments: Mail Drop, Hot Tub, Swimming Pool, Long-distance phone service, locker room, ice, garbage.

Power: 30A,50A

WiFi: Yes


Water on dock: Yes

Restrooms Yes

Showers: Yes

Alternative Mooring Options: None,Marina

Alternative Mooring Notes:



Semiahmoo Yacht Club

701 Harrison Ave, P.O. box 2266,
Blaine, WA 98231 United States

Region:
Northern
Inland Waters
WA United
States



Club Information

Commodore

Wayne Kuypers

commodore@semiahmooyachtclub.org

Club Contact

Phone: 3602027037

Email: childisplayanacortes@gmail.com

WEB page:

<https://www.semiahmooyachtclub.org>

Local Area

Laundry: Yes

Restaurants: Yes, several restaurants and grocery stores within walking distance.

Transportation:

Local Marine Services

Name: Onboard Marine

Phone: 360-332-5051

Pump-Out: Yes

Fuel: No

Haul-Out: Yes

VHF Channel: 16

Chandlery: No

Other Information: Groceries and shops are within walking distance of marina.

Moorage

Moorage is with: Marina

GPS: 48° 59.50' N 122° 45.90' W

Location: Near the town of Blaine. In Drayton Harbor, close to the Canadian border. After entering Drayton harbor, the Blaine Harbor marina is the first entrance to port and is marked by a red triangle on the breakwater. Keeping the red triangle and the breakwater to starboard proceed to the boathouse floats, once past the boathouses, turn left. The reciprocal dock is 50 feet of the visitor dock which is connecting the boathouses with the shore via Gate 2.

Dockage: SYC reciprocal moorage is for one vessel up to 50 feet (overall), on the visitors dock at Blaine Harbor Marina Gate 2' first come first serve, no reservations, no rafting.

Restricted Dates:

Boater's Contact: Harbor Master or his designee

Contact Phone: 360-647-6176

Time Limit: 2 consecutive nights per month at visitor dock, gate 2. These 2 consecutive must be separated by 7 nights out. Additional moorage at regular rates may be available. Please register at the harbor master office and present member card. Fly Burgee. there is a small fee of \$5.00 per night for electricity.

Rafting: Not Allowed

Terms: Port or starboard tie, no rafting, Water and electricity available.

Facility Comments: the visitor float is equipped with potable water, 30 and 50 amp shore power and a portable holding tank pump out cart.

Power: 30A,50A

WiFi: Yes

Water on dock: Yes

Restrooms: Yes

Showers: Yes

Alternative Mooring Options: Marina

Alternative Mooring Notes: Arrange directly with Blaine Harbor Marina staff



Anacortes Yacht Club

611 Rotary Park Lane — 611 Rotary Park Lane
Anacortes, WA 98221 USA

Region:
Northern
Inland Waters
WA USA



Club Information

Commodore

Mark Maulden

commodore@anacortesyachtclub.org

360-293-5277

Club Contact

Phone: 360-293-5277

Email: info@anacortesyachtclub.com

WEB page: <https://www.anacortesyachtclub.org>

Club House

Hours: Open Fridays at 17:30 for social hour.
Second Friday monthly meetings. Fourth Fridays
\$5 dinner night. Summers open Wednesdays
after racing.

Comments: NE end of Cap Sante Boat Haven -
near P & Q docks.

Local Area

Laundry: Yes

Restaurants: Near

Transportation: SKAT (Skagit Transit bus),
Merts Taxi, Rental cars available in town.

Local Marine Services

Name:

Phone:

Pump-Out: Yes

Fuel: Yes

Haul-Out: Yes

VHF Channel: 66A

Chandlery: Yes

Other Information:

Moorage

Moorage is with: Marina

GPS: 48° 30.750' N 122° 36.300' W

Location: End of O dock April 1st through October 1st.
C-10 October through March (NOTE: rafting not allowed
on C dock)

Dockage: End of "O", Max available 83 feet (two slips;
45 and 38ft).

Restricted Dates: Reciprocal dock closed to visitors as
follows: 1. May 13th and 14th for Windermere Regatta 2.
August 11th for Northern Century Race Start 3. Evening
of Sunday July 4th for Fireworks viewing by AYC
members and guests. Please leave dock by noon on July
4th.

Boater's Contact: Harbormaster

Contact Phone: 360-293-0694 / 360-661-5000 (after
hours)

Time Limit: Two slips at end of O dock. April - Sept - 2
nights/month - 6 days/year max. / Oct. - March -Single
slip at C-dock.

Rafting: Allowed

Terms: Summertime (May thru October) 2 slips - "O" 91
(50 ft. max.) & "O" 98 (33 ft. max). Wintertime single slip
at C-10. No reservations, first come first served. Sign in
at the kiosk and fly your burgee. Rafting must be
permitted to 2 abreast limit, no overhang into fairway.
Moorage with or without electrical hookup is \$15.00 per
night starting April 1st, 2022. See kiosk.

Facility Comments:

Power: 30A

WiFi: Yes


Water on dock: Yes

Restrooms: Yes

Showers: Yes

Alternative Mooring Options: Marina

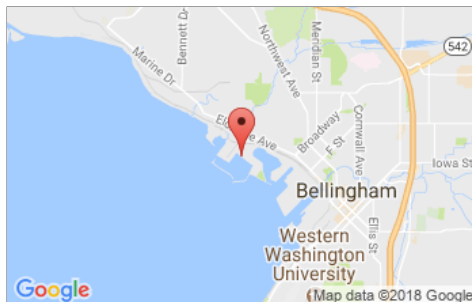
Alternative Mooring Notes:



Bellingham Yacht Club

2625 So. Harbor Loop Drive
Bellingham, WA 98225 USA

Region:
Northern
Inland Waters
WA USA



Club Information

Commodore

Kevin Schwitter
commodore@byc.org
360-733-7390

Club Contact

Phone: 360-733-7390
Email: commodore@byc.org
WEB page: <https://www.byc.org>

Club House

Hours: 5p-9p Tues - Fri
Comments: Bar & Lounge "Fri@Five" (1st & 3rd Fridays) Wednesday Burgers & Brew Thursday Carne Asada Taco Night Guests must be signed in by a BYC member and wear name badge

Local Area

Laundry: Yes

Restaurants: Americas Cup Coffee (360)594-4660, Web Locker Restaurant (360)676-0512, Nikki's Bar & Restaurant (360)332-2505,

Transportation: Taxi - Yellow Cab 360-733-8294 (TAXI)

Local Marine Services

Name: Seaview North Boatyard

Phone: (360) 676-8282

Pump-Out: Yes

Fuel: Yes

Haul-Out: Yes

VHF Channel: N/A

Chandlery: Yes

Other Information: Full-service Port. Redden Marine Supply (360) 733-0250, LFS Marine Supplies (360) 734-3336, Squalicum Canvas & Sail Repair (360)733-4353, Top-to-Bottom Dive Marine Services (360)671-7022, San Juan Electronics (360)733-6264, Tri-County Dies

Moorage

Moorage is with: Yacht Club

GPS: 48 ° 45.448' N 122 ° 30.305' W

Location: Guest Dock in front of Clubhouse.

Dockage: 100' total for 2 - 4 boats

Restricted Dates: Opening Day - 1st Saturday in May, Bellingham Youth Regatta - Aug 9-10, 2014, PITCH Regatta - Labor Day Weekend 2014, PAC RIM Regatta - Sept 7-13, 2014, Dale Jepson One Design Regatta - Sept 19-21, 2014

Boater's Contact: Dan Wooldridge

Contact Phone: 206-850-9017

Reimbursement: N/A

Time Limit: 3 days

Rafting: Not Allowed

Terms: First come first served basis. Moorage envelopes available at east end of dock near ramp. The first night's moorage is free; thereafter, the moorage is \$.50/foot per night. Power on the dock is \$.50 per day for each day used. Moorage is limited to three days except by special arrangement.

Facility Comments: Shower & Restrooms at top of ramp Propane, 4000 lbs lifts, boat ramp. All Local Facilities available from Squalicum Harbor. 24 hr Harbor Office & Gate Codes 360-739-8131

Power: 30A

WiFi: Yes


Water on dock: Yes

Restrooms: Yes

Showers: Yes

Alternative Mooring Options: Marina

Alternative Mooring Notes: Squalicum Harbor VHF 16 or phone (360) 676-2542 Visitor moorage is located on side-tie docks at Gates 3,9, and 12. No reservations accepted and is assigned first-come, first-served basis.



Corinthian Yacht Club of Bellingham

P.O. Box 101
Bellingham, WA 98227 USA

Region:
Northern
Inland Waters
WA USA



Club Information

Commodore

Nathan Warner
scooterboy44@gmail.com
360-224-5643

Club Contact

Phone:

Email:

WEB page: <https://www.cycbellingham.org>

Local Area

Laundry: Yes

Restaurants: Anthonys, The Loft, Heart Fire,
Hotel Bellwether, Nicki's Bella Marina,
Weblocker

Transportation:

Local Marine Services

Name:

Phone:

Pump-Out: Yes

Fuel: Yes

Haul-Out: Yes

VHF Channel: 16

Chandlery: Yes

Other Information: Full-service Port. LFS
within walking distance.

Moorage

Moorage is with: Marina

GPS: 48° 45.411' N 122° 29.952' W

Location: East entrance Squalicum Hbr - Gate 9 -
"O" dock. West side

Dockage: 40' - See link below and Linked Page for
details.

http://www.cycbellingham.org/reciprocal_guests.html

Restricted Dates:

Boater's Contact: Office

Contact Phone: 360-676-2542

Time Limit: 24 hours

Rafting: Not Allowed

Terms: CYC members' vacant berths only. See
blue star map. If no slips available, use visitor dock.
Register with Port of Bellingham, inform port that
you are a CYC member, port will bill us. Full details
at

http://www.cycbellingham.org/reciprocal_guests.html

Facility Comments:

Power: 30A

WiFi: Yes


Water on dock: Yes

Restrooms: Yes

Showers: Yes

Alternative Mooring Options: Marina

Alternative Mooring Notes: CYC member's
vacant berths only. See blue star map. If no slips
available, use visitor dock. Register with Port of
Bellingham, inform port that you are a CYC
member, port will bill us.
http://www.cycbellingham.org/reciprocal_guests.html



Deer Harbor Yacht Club

PO Box 106
Deer Harbor, WA 98243 USA

Region:
Northern
Inland Waters
WA USA



Club Information

Commodore

Kat Fennell

commodore@dhydc.org

Club Contact

Phone:

Email: info@dhydc.org

WEB page: <https://dhydc.org>

Local Area

Laundry: Yes

Restaurants: Deer Harbor Marina Dock store, Island Pie - pizza and pasta, Deer Harbor Inn - home style restaurant.

Transportation: Shuttle service around Island during summer months.

Local Marine Services

Name: Deer Harbor Boatworks

Phone: 360-376-4056

Pump-Out: No

Fuel: No

Haul-Out: Yes

VHF Channel: 78a - Deer Harbor Marina

Chandlery: Yes

Other Information: Emergency service calls to marina. Boatyard a short walk from Deer Harbor Marina.

Moorage

Moorage is with: Marina

GPS: 48° 37.235N 123° 0.164W

Location: To be determined at call in.

Dockage: 40'

Restricted Dates: July and August are busiest months.

Boater's Contact: Office

Contact Phone: 360-376-3037

Time Limit: 2 days a month when available. One night at a time unless another visiting yacht does not need space.

Rafting: Not Allowed

Terms: Instructions given at check in.

Facility Comments:

Power: 30A

WiFi: Yes

Water on dock: Yes

Restrooms Yes

Showers: Yes

Alternative Mooring Options: Marina

Alternative Mooring Notes:



Fidalgo Yacht Club

P.O. Box 1838 — 6046 Sands Way
Anacortes, WA 98221 USA

Region:
Northern
Inland Waters
WA USA



Club Information

Commodore

Kathy Ramsay
kathydramsay@aol.com
360-293-8382

Club Contact

Phone: contact phone: 253-219-3388
Email: info@fidalgoyachtclub.org
WEB page: <https://www.fidalgoyachtclub.org>

Club House

Hours: Sat. Bar night 5:00PM till 7:00PM CALL AHEAD
Comments: Clubhouse at Skyline---- 6046 Sands Way, Anacortes, Wa. 2ND STORY

Local Area

Laundry: Yes

Restaurants: Grocery store and restaurants walking distance from marina.

Transportation: Local, buses are available. Check Marina office for locations

Local Marine Services

Name: Cap Sante Marina

Phone:

Pump-Out: Yes

Fuel: Yes

Haul-Out: Yes

VHF Channel:

Chandlery: Yes

Other Information: Safeway across the main street. Lots of Restaurants nearby.

Moorage

Moorage is with: Marina

GPS: 48 ° 30.803' N 122 ° 36.280' W

Location: Cap Sante Marina P-83. Starboard side of dock last slip which is an open slip.

Dockage: FYC has one 50' foot dock P-83. Rafting must be allowed two deep. Make sure to leave fenders out when you leave your boat. The boat closest to shore gets option for electrical power first.

Restricted Dates: Reciprocal moorage is not available from October 1 to April 30

Boater's Contact: Please sign the guest register emergency contact Jerome Robbins

Contact Phone: 253-219-3388

Reimbursement: Electrical payments are to be deposited in the mail slot at Anacortes Yacht Clubhouse north of Q dock.

Time Limit: 2 nights/30 days (5/01 to 9/30) and no more than 6 nights/year.

Rafting: Required

Terms: One 50' foot dock P-83. Rafting must be allowed two deep for a total width not to exceed 30'. Make sure to leave fenders out when you leave the boat. The boat closest to the dock will have access to 30 amp power, but the rafted boat will not have access to power. Please sign in and place your contribution for electrical usage in the envelope provided. Electrical payments should be deposited in the mail slot at Anacortes Yacht Clubhouse north of Q dock. Enjoy your stay.

Facility Comments: All boating facilities are provided and maintained by Cap Sante Marina. \$5 charge for electricity

Power: 30A

WiFi: No

Water on dock: Yes

Restrooms: Yes

Showers: No

Alternative Mooring Options: Marina

Alternative Mooring Notes: Please note Reciprocal moorage is available May 1 through September 30. Contact Cap Sante Marina for available Guest Moorage.



Flounder Bay Yacht Club

2400 Skyline Way
Anacortes, WA 98221 USA

Region:
Northern
Inland Waters
WA USA



Club Information

Commodore

Ms. Annette Hawk
AnnetteHawkWashington@GMail.com
858-342-3827

Club Contact

Phone: Go to www.fbyc.com and hit contact us.
Webmaster will forward question to correct person.

Email: flounderbayyc@gmail.com

WEB page: <https://www.fbyc.webs.com>

Club House

Hours: No scheduled hours. Access is via a locked gate, the access code to which is posted in the laundry room. During the Covid-19 pandemic, club house facilities closed to members or reciprocal guests. See web for current status.

Comments: Full galley, restroom, dining area, WiFi, TV, & gas BBQs. Social activities are planned the 2nd and 4th Sundays during summer at the Clubhouse. Reciprocal guests are invited. Current events are posted on the web site as is the Covid-19 status. Note that the marina restaurant has closed and the site is being redeveloped. Groceries and fresh sandwiches are available 2 blocks north.

Local Area

Laundry: Yes

Restaurants: General grocery store a couple of blocks away.

Transportation: SKAT - transit bus two blocks away.
Taxi service available to town. <http://www.skagittransit.org/>

Local Marine Services

Name: Skyline/North Island Boat/Anacortes Electronics

Phone: 360-293-2565

Pump-Out: Yes

Fuel: Yes

Haul-Out: Yes

VHF Channel: 16. Not monitored.

Chandlery: Yes

Other Information: Pump out at the fuel dock.

Moorage

Moorage is with: Yacht Club

GPS: 48° 29.476' N 122° 40.843' W

Location: In Skyline Marina across the fairway from the Marina Fuel Dock/Pump out station. (The Fidalgo Bay YC mooring slip is adjacent to the fuel dock.)
Check-in courtesy dock near the ramp to the clubhouse.

Dockage: Member vacant slips only - 44' max length. (Occasionally a 50' slip may be available. Contact Dockmaster.)

Restricted Dates: none

Boater's Contact: Mr. Dick Farrell, Dock Master

Contact Phone: 360-941-5398

Reimbursement: First night \$5.00 and \$15.00 per day thereafter (including utilities). Put check or cash in box in Laundry Room.

Time Limit: 2 consecutive days unless approved otherwise by Dock Master.

Rafting: Not Allowed

Terms: After check-in, find vacant guest mooring slip listed in laundry room. Have proof of \$300,000.00 liability and current yacht club membership card if requested by Dock Master. Club burgee must be flown at all times

Facility Comments: Social activities are planned most Fridays in summer at the Clubhouse. Reciprocal guests are welcome. For COVID-19 updates see web site.

Power: 30A

WiFi: Yes

Water on dock: Yes

Restrooms: Yes

Showers: Yes

Alternative Mooring Options: None

Alternative Mooring Notes: Fidalgo Bay YC is across the fairway next to gas dock.



Orcas Island Yacht Club

P.O. Box 686 — 876 Deer Harbor Rd
Eastsound, WA 98245 USA

Region:
Northern
Inland Waters
WA USA



Club Information

Commodore

Carl Davis

carld2110@gmail.com

5039394043

Club Contact

Phone: 360-376-5577 picnic shelter or Port Captain

Email: Use contact form on WEB page...

WEB page: <https://oiyc.org>

Club House

Hours: Picnic shelter/clubhouse are open 24/7.

Comments: Picnic shelter with BBQ, sink/clean-up area & local phone. The water in bathroom is turned off in winter and the phone and WiFi are turned off until the end of April. The bathroom hallway will be under combination lock during the boating season and the combination will be in the kiosk.

Local Area

Laundry: No

Restaurants: The Kingfish at Westsound is near the OIYC dock. There are many other restaurants on the island.

Transportation: 360-376-7433 Shuttle & Rental Cars
www.orcasislandshuttle.com 360-376-TAXI (8294)
Orcas Island Taxi

Local Marine Services

Name: West Sound Marina

Phone: 360-376-2314

Pump-Out: Yes

Fuel: Yes

Haul-Out: Yes

VHF Channel: 16 monitored by West Sound Marina

Chandlery: Yes

Other Information: West Sound is a full service marina adjacent to the OIYC reciprocal dock.

Moorage

Moorage is with: Yacht Club

GPS: 48° 37.858' N 122° 57.595' W

Location: West Sound, Orcas Island. All of the dock is reserved for reciprocal yacht club visitors except the East Side (Yellow Zone), which is reserved for OIYC members.

Dockage: 200' - unattended. Fill west side and east side outside the yellow zone. 2 boats tied side-to-side is allowed. 3 or more boats tied side-to-side is not permitted. Please stern-tie when dock is busy.

Restricted Dates: The entire dock is reserved for OIYC members for Opening Day (the first weekend in May) and for the round-the-County Race (the second weekend of November).

Boater's Contact: Mark Gasser

Contact Phone: 206-465-3490 (cell) 360-376-5577 (picnic shelter)

Time Limit: 2 days.

Rafting: Required

Terms: Dock in front of Picnic Shelter. No Reservations. Tie up, then dock-box sign in. Fly your Bugee.

Facility Comments: Picnic Shelter with local-only phone, big kitchen sinks, and bathrooms w showers. 2020 Restroom Combination will be 5577.

Power: None

WiFi: Yes

Water on dock: No

Restrooms: Yes

Showers: Yes

Alternative Mooring Options: Anchorage, Marina

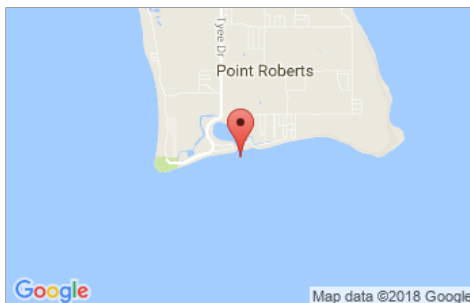
Alternative Mooring Notes: West Sound Marina 360-376-2314 VHF16 info@westsoundmarina.com Anchor in 30-50ft w heavy anchor to break hardpan bottom. Mooring balls are private.



Point Roberts Marina Resort

713 Simundson Drive
Point Roberts, WA 98281 USA

Region:
Northern
Inland Waters
WA USA



Club Information

Club Contact

Phone: 360-945-2255

Email: prmarina@pointrobertsmarina.com

WEB page:

<https://http://www.pointrobertsmarina.com>

Local Area

Laundry: Yes

Restaurants: Breakwaters Restaurant now open! 360-945-2628. Fully licensed, visit <https://www.facebook.com/breakwatersbargrill/>

Transportation:

Local Marine Services

Name: Westwind Marine

Phone: 360-945-5523

Pump-Out: Yes

Fuel: Yes

Haul-Out: Yes

VHF Channel: 66a; monitored only during office hours.

Chandlery: Yes

Other Information: Free pump-out- on the fuel dock and customs dock

Moorage

Moorage is with: Marina

GPS: 48° 58.436' N 123° 03.788' W

Location: Slip to be assigned on arrival; check in by contacting the office or at the fuel dock.

Dockage: Maximum dock size 100 feet; maximum boat length for full reciprocal rate is 70 feet (\$5.00 per night for 2 nights per year for the first 70 feet-additional feet charged at \$1.25 per foot).

Restricted Dates:

Boater's Contact:

Contact Phone: 360-945-2255 or 360-914-5362 (after hours)

Time Limit: 2 nights per calendar year @ \$5.00 per night. Reservations required at least 48 hours in advance. Additional nights \$1.25 per foot per night. Membership card required; Vessels 70' and over, \$5.00 per night plus \$1.25 per foot for additional length.

Rafting: Allowed

Terms: Reservations required minimum-48 hours ahead of time. Clear US customs (360-945-5211) - then check in at the office. Request 30 or 50 amp power when reserving.

Facility Comments: Gated access to docks. showers, laundry. Snacks,licenses, bait/tackle, fuel dock, diesel, gas, propane, pump-outs, Breakwaters Bar and Grill open; Call for hours 360-945-2628.

Power: 30A,50A

WiFi: No

Water on dock: Yes

Restrooms: Yes

Showers: Yes

Alternative Mooring Options: Marina

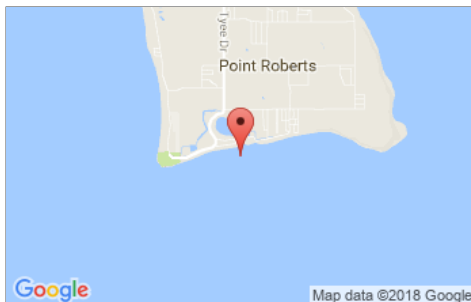
Alternative Mooring Notes: vessels should be prepared as they may be assigned a slip with 50 amp 125/250 power; adapters may not be available.



Point Roberts Yacht Club

P.O. Box 889
Point Roberts, WA 98281 USA

Region:
Northern
Inland Waters
WA USA



Club Information

Commodore

Shane Fawkes

Sfawkes@mac.com

Club Contact

Phone:

Email: Boyle@telus.net

WEB page:

<https://www.pointrobertyachtclub.com>

Local Area

Laundry: Yes

Restaurants: Restaurant & pub at marina, fuel dock. Travel lift. Grocery store near by marina. Customs dock in marina.

Transportation:

Local Marine Services

Name: Westwind Marine Services

Phone: (360) 945-5523

Pump-Out: Yes

Fuel: Yes

Haul-Out: Yes

VHF Channel: 66A

Chandlery: Yes

Other Information: Full-service boat yard. US customs (360-945-5211) dock on starboard as you enter marina.

Moorage

Moorage is with: Marina

GPS: 48° 58.398' N 123° 03.827' W

Location: Marina Office on 2nd floor. Tues - Sat. 9 am - 5 pm with extended hours during the boating season.

Dockage: 2 boats max. - Contact marina at least 48 hours ahead to make reservations prior to visit.

Restricted Dates:

Boater's Contact:

Contact Phone: 360-945-2255 & 360-945-2166 (after hours)

Time Limit: 48 hours \$5/day - 2 days/year. Add'l nights \$1.25/ft./day. Privileged extended for two vessels at one time. Contact marina prior to arriving for reservation.

Rafting: Not Allowed

Terms: Upon arrival proceed to the fuel dock to check in, after first clearing customs (if necessary). Boats will receive packet at check-in w. maps, phone #, etc.

Facility Comments:

Power: 30A

WiFi: Yes

Water on dock: Yes

Restrooms: Yes

Showers: Yes

Alternative Mooring Options: None

Alternative Mooring Notes:



San Juan Island Yacht Club

P.O. Box 67 — 273 Front Street
Friday Harbor, WA 98250 USA

Region:
Northern
Inland Waters
WA USA



Club Information

Commodore

Chris Reed

Commodore@sjyc.com

360-378-3434

Club Contact

Phone: 360-378-3434

Email: sjyc@sjyc.com

WEB page: <https://www.sjyc.com>

Club House

Hours: Hours posted at front door. Dinners Wednesday and Friday nights start at 5pm. Open some summer weekends for bar and brunch. Check Club calendar at www.sjyc.com for current schedule.
Comments: Clubhouse overlooks harbor at NW end of Front Street (2nd floor) just above offices and laundry, at head of E dock. Bar, Lounge, Restaurant, Restrooms & Showers.

Local Area

Laundry: Yes

Restaurants: Many restaurants, shops, & grocery just short walk.

Transportation: Bob's Taxi 360-378-6777; San Juan Taxi & Tours 360-378-8294; San Juan Sightseeing 360-378-3550

Local Marine Services

Name:

Phone:

Pump-Out: Yes

Fuel: Yes

Haul-Out: Yes

VHF Channel: 66A

Chandlery: Yes

Other Information: Fuel at IPS dock. Propane/Ice blocks available at Fuel dock. Marine & Hardware stores in town. See www.sjyc.com for additional businesses.

Moorage

Moorage is with: Marina

GPS: 48° 32.359' N 123° 00.932' W

Location: Port of Friday Harbor. End of "F" dock immediately inside NW entrance to docks - look for burgee/logo & signs.

Dockage: 80' - First come, first served.

Restricted Dates: None

Boater's Contact: Tami Hayes, Harbormaster

Contact Phone: 360-378-2688

Time Limit: Please check in with Port of Friday Harbor office. Maximum stay 2 consecutive nights, and 1 stay/30-day period. Fee \$15.00/night, includes power and water. Inquire at Port office re subsequent nights at Port rate.

Rafting: Required

Terms: Check in with Port Office. Rafting allowed up to 3 boats deep.

Facility Comments: Restrooms, Showers, Garbage & recycling at head of main dock. Laundry at head of E Dock at 273 Front Street and on 'A' street & Nichols Street.

Power: 30A

WiFi: Yes

Water on dock: Yes

Restrooms: Yes

Showers: Yes

Alternative Mooring Options: Anchorage, Marina

Alternative Mooring Notes:



Pleasant Harbor Yacht Club

308913 Hwy 101 #2
Brinnon, WA 98320 USA

Region:
Olympic &
Hood Canal
WA USA



Club Information

Commodore

Gordan Lacey
gordanl@live.com
425-785-6673

Club Contact

Phone:
Email: phyachtclub@outlook.com
WEB page: <https://pleasantharboryc.net>

Local Area

Laundry: Yes

Restaurants: Marina Store. Galley Bistro and Pub serves Espresso, Breakfast, Pizza, Sandwiches, Soups, Burgers, Beer, Wine and much more. Come watch your favorite team on our outdoor patio.

Transportation: Jefferson Co. Transit.

Local Marine Services

Name: Pleasant Harbor Marina

Phone: 360-796-4611

Pump-Out: Yes

Fuel: Yes

Haul-Out: No

VHF Channel: 16 & 9

Chandlery: Yes

Other Information: Fuel, Pump Out & small Chandlery at end of Dock "D". Propane and Recycling available.

Moorage

Moorage is with: Marina

GPS: 47° 39.732' N 122° 54.856' W

Location: On Hood Canal just 2.7 miles south of Brinnon.

Dockage: 2 Marina Slips available for reciprocal yacht club members. Must fly your club Burgee. No reservations.

Restricted Dates:

Boater's Contact: Diane, Krista or Vicki

Contact Phone: 360-796-4611 or Text (253) 449-1105

Time Limit: 48 hours/month & 6 days/year. First come, first served basis. YC's with 6 or more boats get 10% moorage discount (excludes holidays), (organizing boat receives 50% moorage discount). Complimentary use of the Poolside BBQ's.

Rafting: Not Allowed

Terms: Contact Marina Office for slip assignment. \$5.00/ Night fee includes 30A service.

Facility Comments: Galley Bistro and Pub, Hot tub / pool / store. Wifi, Garbage & recycling onsite. Propane and Fuel available. Covered BBQ area behind pool can be reserved (12-4pm or 5-9pm) for \$15/reservation.

Power: 30A

WiFi: Yes

Water on dock: Yes

Restrooms: Yes

Showers: Yes

Alternative Mooring Options: None

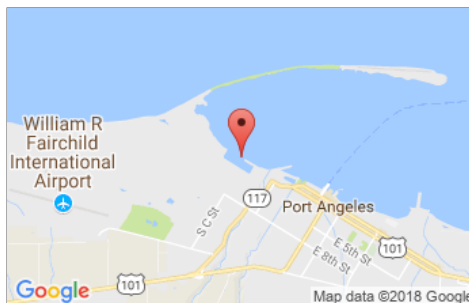
Alternative Mooring Notes: Pleasant Harbor State Park has a small dock. No Services.



Port Angeles Yacht Club

P.O. Box 692 — 1305 Marine Drive
Port Angeles, WA 98362 USA

Region:
Olympic &
Hood Canal
WA USA



Club Information

Commodore

Ray Kirk

info@payc.org

Club Contact

Phone: 360-457-4132 (Club House)

Email: info@payc.org

WEB page: <https://www.payc.org>

Club House

Hours: Varies - Open most Friday evenings

Comments:

Local Area

Laundry: Yes

Restaurants: Cafe & others within walking distance

Transportation: City Bus, Taxi, Uber

Local Marine Services

Name: Port Angeles Boat Yard

Phone: 360-452-4444

Pump-Out: Yes

Fuel: Yes

Haul-Out: Yes

VHF Channel: none

Chandlery: No

Other Information: US Customs available on request. Call US CBP.

Moorage

Moorage is with: Marina

GPS: 48° 07.582' N 123° 27.155' W

Location: Port Angeles Boat Haven

Dockage: Slips to 50 feet and linear dock to 200 feet

Restricted Dates:

Boater's Contact: Harbormaster

Contact Phone: 360-457-4505

Reimbursement: To be reimbursed, please submit a copy of your bill showing payment to the Port of Port Angeles Boat Haven along with a copy of your current yacht club membership card. PAYC will reimburse up to \$40.00 for overnight stay. Electrical power is not included and must be paid to the Port. E-mail to info@payc.org or mail to: PAYC, P.O. Box 692, Port Angeles, WA 98362

Time Limit: Reciprocal moorage limited to two (2) overnight stays per boat per calendar year and a maximum of two boats from the same club at a given time.

Rafting: Not Allowed

Terms: Harbormaster will assign guest moorage and guests pay at the marina office. PAYC will reimburse subject to the limits noted above. PAYC has no control over available slips. All reservations must be made through the Harbormaster. If PAYC member slips are vacant, Harbormaster may assign one of these slips for reciprocal moorage at no cost. Time limits still apply.

Facility Comments: Customs Dock - Call CBP

Power: 30A,50A

WiFi: Yes

Water on dock: Yes

Restrooms: Yes

Showers: Yes

Alternative Mooring Options: Anchorage

Alternative Mooring Notes:



Port Ludlow Yacht Club

P.O. Box 65338
Port Ludlow, WA 98365-0338 USA

Region:
Olympic &
Hood Canal
WA USA



Club Information

Commodore

Lori Longo
comcur1@plyc.com

Club Contact

Phone:

Email: comcurr1@plyc.us

WEB page: <https://www.plyc.us>

Club House

Hours: check our website under Wreck Room for current hours of operation; Temporarily closed due to COVID-19.

Comments: The Wreck Room is club's land-based facility. Location is 55 Herron Rd. Port Ludlow, WA 98365 Contact the Wreck Room coordinator by email at: wreckrm1@plyc.us

Local Area

Laundry: Yes

Restaurants: The Inn at Port Ludlow's Fireside Room directly to the east for fine dining. Cucina's Italian and El Mocajete Mexican restaurants are at the Village, about 0.6 miles to the west, an easy walk. Small market also located there.

Transportation: Jefferson Transit bus service runs on Oak Bay Rd., just above the marina several times a day.

Local Marine Services

Name:

Phone:

Pump-Out: Yes

Fuel: Yes

Haul-Out: No

VHF Channel: 16 & 68

Chandlery: No

Other Information: free wifi @ marina, store has moderate variety of supplies, there are mobile marine repair services in the area and haul out 16 miles away in Port Townsend.

Moorage

Moorage is with: Marina

GPS: 47° 55.30' N 122° 41.10' W

Location: inside east end of dock A

Dockage: 80' total length dock with 60' max boat length

Restricted Dates:

Boater's Contact: Marina Office

Contact Phone: 360-437-0513

Time Limit: 48 hours/30 day period w. cumulative limit 5 days/year. Moorage is available first come first served basis.

Rafting: Not Allowed

Terms: Check in at marina office - Inside of A Dock (first float) at East End of marina. No reservations. Both 30A and 50A available for a charge.

Facility Comments: Store, video rental & book exchange. Use of BBQs require permission.

Power: 30A

WiFi: Yes

Water on dock: Yes

Restrooms: Yes

Showers: Yes

Alternative Mooring Options:

Anchorage, Marina

Alternative Mooring Notes: Ludlow Bay is generally considered to be a very good anchorage.



Port Townsend Yacht Club

P.O. Box 75 — 2503 Washington Street
Port Townsend, WA 98368 USA

Region:
Olympic &
Hood Canal
WA USA



Club Information

Commodore

Jim Gorski
commodore@ptyc.net
(907) 230-6801

Club Contact

Phone: (425) 273-5256 for Rear Commodore
Email: commodore@ptyc.net
WEB page: <https://ptyc.net>

Club House

Hours: As desired by users or renters of facility
Comments: Available for rental for groups up to 87 people.

Local Area

Laundry: Yes

Restaurants: Many restaurants, coffee shops, & Safeway supermarket nearby.

Transportation: Taxis & public transportation available to downtown area from Boat Haven.

Local Marine Services

Name: Port of Port Townsend Boat Haven-many contractors

Phone: Call marina

Pump-Out: Yes

Fuel: Yes

Haul-Out: Yes

VHF Channel: Boat Haven: Channel 66A

Chandlery: Yes

Other Information: Haul-out up to 300 tons. Numerous repair facilities on-site. Customs clearance is available by appointment and located in Point Hudson Marina NE side.

Moorage

Moorage is with: Yacht Club

GPS: 48° 06.458' N 122° 46.417' W

Location: Boat Haven: Commercial Basin South West of Port Townsend-Keystone ferry dock. Enter between rock breakwater & piling wave-break. LON: 122deg 46'26.68" LAT: 48deg 6'25.87"

Dockage: 50' max.

Restricted Dates: PTYC slip C41 available year round.

Boater's Contact: Harbormaster Port of Port Townsend

Contact Phone: 360-385-2355 / 800-228-2803

Reimbursement: None needed

Time Limit: 1 night/month

Rafting: Not Allowed

Terms: Boat Haven Office 800' left of boat launch ramp. Boaters are responsible to pay for their own electricity (\$10/night). 12 noon check-out.

Facility Comments: Customs clearance by appointment.

Power: 30A

WiFi: Yes

Water on dock: Yes

Restrooms: Yes

Showers: Yes

Alternative Mooring Options: None

Alternative Mooring Notes: Port Townsend Yacht Club slip number C41 is designated for reciprocals as of January 2022. Robert Bergstrom Reciprocal Manager, January 2022



Sequim Bay Yacht Club

P.O. Box 1261 — 2577 W Sequim Bay Rd.
Sequim, WA 98382 USA

Region:
Olympic &
Hood Canal
WA USA



Club Information

Commodore

Frank DeSalvo

desalvperformance@gmail.com

Club Contact

Phone:

Email:

WEB page: <https://www.sequimbayyachtclub.org>

Club House

Hours: SBYC holds its general meetings in the main building of the John Wayne Marina second Wednesday of the month. Exception: No meetings July and August.

Comments: SBYC uses main building of John Wayne Marina for meetings. Happy Hour (5-7pm) "usually" on 3rd or 4th Friday of each month in the club room. Visitors welcome.

Local Area

Laundry: Yes

Restaurants: Dockside Grill at the marina is open for lunch & dinner (360-683-7510). Sequim has restaurants, groceries, liquor, etc.

Transportation: Sun Taxi (360) 681-4090 / (360) 912-5666 to town of Sequim approx. 3 miles from marina.

Local Marine Services

Name: West Bay Boat, 1451 W Sequim Bay Rd. (1.2 miles)

Phone: (360) 683-4066

Pump-Out: Yes

Fuel: Yes

Haul-Out: No

VHF Channel: Not monitored

Chandlery: No

Other Information:

Moorage

Moorage is with: Marina

GPS: 48° 03.881' N 123° 02.417' W

Location: West of Protection Island - 2 rigid navigation aids (one entrance light #2 and one entrance daybeacon #4, both with red triangular dayboards) mark the entrance to channel into Sequim Bay. Do not cut between these markers. In December 2015 the coast guard replaced the floating buoys with the rigid more visible daybeacons/dayboards. See 'Linked Page'.

Dockage: Vacated member slips on first come, first served basis. Check in with Harbormaster for availability. After hours listing of available SBYC slips is posted at bottom stairs near Harbormaster's office.

Restricted Dates: None

Boater's Contact: Harbormaster / Ron Amundson

Contact Phone: (360) 417-3440 / (360) 460-7623

Time Limit: 1 day/month

Rafting: Not Allowed

Terms: After hours sign-up sheets and emergency numbers are available outside Harbormaster's office. Dock access is secured 5pm-8am. An access card is available from Harbormaster's office (8am-5pm) or call (360) 460-7623.

Facility Comments: Restrooms open 8am-10pm. There is a convenience store across the street. SBYC brochure available from Harbormaster.

Power: 30A

WiFi: Yes

Water on dock: Yes

Restrooms: Yes

Showers: Yes

Alternative Mooring Options: Mooring Balls, Anchorage

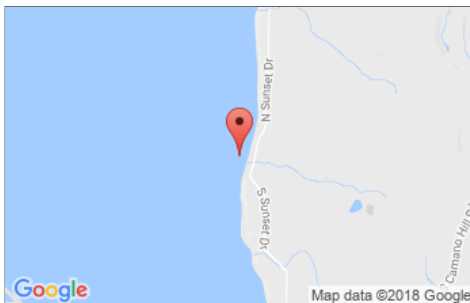
Alternative Mooring Notes: Anchorage available south of Pitship Pt. Mooring Balls are available at Sequim Bay State Park, south of marina. Shallow draft boats can use State Park dock. State Park fees apply for buoys and dock use.



Camano Island Yacht Club

P.O. Box 1041 - Stanwood, WA 98292 — 129 North
Sunset Drive
Camano Island, WA 98282 USA

Region:
Whidbey &
Everett
WA USA



Club Information

Commodore

Ray McCabe

raymccabe@comcast.net

206-931-3658

Club Contact

Phone: 360-387-3737 msg phone with who to contact

Email:

WEB page: <https://www.camanoislandydc.com>

Club House

Hours: Social hour start 5:30 pm Dinner at 7 pm. - Call for reservations. Check for special events.

Comments: Beachside BBQ & picnic area / Clubhouse avail. to rent.

Local Area

Laundry: No

Restaurants: No

Transportation: Island County Transit.

Local Marine Services

Name:

Phone:

Pump-Out: No

Fuel: No

Haul-Out: No

VHF Channel: None

Chandlery: No

Other Information:

Moorage

Moorage is with: Yacht Club

GPS: 48° 12.991' N 122° 32.337' W

Location: Saratoga Passage on NW side
Camano Island (East of Penn Cove)

Dockage: Dock for day use only. 1 mooring
buoy 30' max.

Restricted Dates:

Boater's Contact: Herm Boersema

Contact Phone: 206 399-8079

Time Limit: No over night on the dock

Rafting: Not Allowed

Terms: Launch lift to 5000# (assist required).
Call Herm Boersema for information @ 206-399-8079. Medium mooring buoy... 20,000#

Facility Comments:

Power: None

WiFi: No

Water on dock: No

Restrooms: Yes

Showers: No

Alternative Mooring Options: Mooring Balls

Alternative Mooring Notes: Mooring Balls are
for Reciprocal Club members.



Dagmars Yacht Club

P.O. Box 1161
Everett, WA 98201 USA

Region:
Whidbey &
Everett
WA USA



Club Information

Commodore

Greg Clarkson

commodore@dagmars.us

Club Contact

Phone:

Email: commodore@dagmars.us

WEB page:

<https://dagmarsyc.clubexpress.com/>

Local Area

Laundry: No

Restaurants: None

Transportation: None

Local Marine Services

Name:

Phone:

Pump-Out: No

Fuel: No

Haul-Out: Yes

VHF Channel: 13

Chandlery: No

Other Information: Marine technician service
avail. / Haul out to 38'

Moorage

Moorage is with: Marina

GPS: 48° 00.753' N 122° 10.775' W

Location: 2.5 miles up Snohomish R. - East at
Preston Pt. - 1 mile past RR bridge 37 (VHF 13
to open) on North shore.

Dockage: 150' dock (side tie) Max. 3 - 5 boats

Restricted Dates:

Boater's Contact: Marina Office

Contact Phone: +1 425 745 2275

Time Limit: 2 nights max

Rafting: Not Allowed

Terms: Max draft 4' @ low tide. Check in at
marina office.

Facility Comments: Mt. Ranier view. Ice,
Covered BBQ pit, childrens' play area

Power: 30A

WiFi: No

Water on dock: Yes

Restrooms Yes

Showers: No

Alternative Mooring Options: None

Alternative Mooring Notes:



Emerald Rose Yacht Club

P.O. Box 18432
Seattle, WA 98118 USA

Region:
Whidbey &
Everett
WA USA



Club Information

Commodore

Ron Jenkins, Jr.
ronjr62@hotmail.com
206-930-3312

Club Contact

Phone:

Email:

WEB page: <https://emeraldroseyc.com>

Local Area

Laundry: No

Restaurants: Oak Harbor - 10 miles south

Transportation: Island Transit - 360.678.7771

Local Marine Services

Name:

Phone:

Pump-Out: Yes

Fuel: Yes

Haul-Out: No

VHF Channel: 16 / 68

Chandlery: No

Other Information: Porta Potty dump on dock

Moorage

Moorage is with: Marina

GPS: 48° 23.892' N 122° 37.706' W

Location: Cornet Bay off the SE side of Deception Pass.

Dockage: 2 boats per night per YC w. 45' maximum length

Restricted Dates:

Boater's Contact: Marina / Ron Jenkins

Contact Phone: 206-930-3312

Reimbursement: Pay for your slip and send receipt and copy of your Yacht Club Membership Card to: Emerald Rose Yacht Club, PO Box 18432, Seattle, WA 98118.

Time Limit: 2 nights per year per boat - First come first served.

Rafting: Not Allowed

Terms: Use caution entering/leaving marina and follow the marked dredged channel into/out of the marina.

Facility Comments: Provisioning supplies avail.

Power: 30A

WiFi: No

Water on dock: Yes

Restrooms Yes

Showers: No

Alternative Mooring Options: None

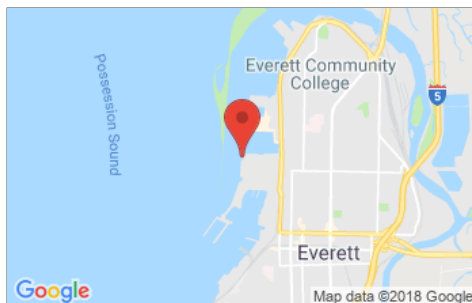
Alternative Mooring Notes:



Everett Yacht Club

404 - 14th Street
Everett, WA 98201 USA

Region:
Whidbey &
Everett
WA USA



Club Information

Commodore

Robert Kondakjian

Club Contact

Phone: 425-210-0830

Email: commodore@everettyachtclub.com

WEB page: <https://www.everettyachtclub.com>

Club House

Hours: New clubhouse on South Marina being built. Updates to follow

Comments:

Local Area

Laundry: Yes

Restaurants: Yes

Transportation: Yes

Local Marine Services

Name: Harbor Marine

Phone: 425-259-3285

Pump-Out: Yes

Fuel: Yes

Haul-Out: Yes

VHF Channel: 16

Chandlery: Yes

Other Information:

Moorage

Moorage is with: Yacht Club

GPS: 47° 59.687' N 122° 13.430' W

Location: Southern most end of guest docks north of Naval Base

Dockage: 100' total. 50' max boat length.

Restricted Dates: Not available during Lighted Boat Parade, Slough Cruise, or if Reserved signs are present.

Boater's Contact: Dockmaster / Marina Office

Contact Phone: Text please 425-583-8865

Time Limit: 48 hours for \$5.00 per 24 hours. \$1.00 per foot per additional night

Rafting: Allowed

Terms: See Dockmaster for envelope and payment

Facility Comments: Phones + Recycling. Restrooms require code after 10 pm. avail from Dockmaster.

Power: 30A

WiFi: No

Water on dock: Yes

Restrooms: Yes

Showers: Yes

Alternative Mooring Options: Marina

Alternative Mooring Notes:



Hat Island Yacht & Golf Club

3616 Colby #316 — P.O. Box 686
Everett, WA 98201 USA

Region:
Whidbey &
Everett
WA USA



Club Information

Commodore

Patti McLeod

patti@hydradeck.com

206-910-6122

Club Contact

Phone: Linda Ebner, 260-300-2825

Email: hi_sr_viccommodore@hotmail.com

WEB page:

<https://http://www.hatislandyachtclub.com/>

Club House

Hours: Access with a member escort.

Comments: Kitchen facilities, restrooms, showers, + ice for \$2/bag. Please call ahead for current Covid 19 restrictions

Local Area

Laundry: No

Restaurants: No food or supplies. Pack it in, pack it out.

Transportation: The island's not that big and thumbs work.

Local Marine Services

Name: Port of Everett

Phone:

Pump-Out: No

Fuel: No

Haul-Out: No

VHF Channel: 16

Chandlery: No

Other Information: Near Port of Everett with full services

Moorage

Moorage is with: Marina

GPS: 48° 01.227' N 122° 19.290' W

Location: Gedney Island (locally known as Hat Isl) - a few minutes NW of Port Gardner at Everett.

Dockage: 40' included for reciprocals. 60' available at \$0.70/additional ft.

Restricted Dates: Memorial, 4th, and Labor Day Weekends Restricted Currently reciprocal moorage is only available Sunday through Thursday nights.

Boater's Contact: Harbormaster

Contact Phone: 360-444-6656

Time Limit: 48 hours / year is free, Pay for additional time. Not avail. on holiday weekends.

Rafting: Allowed

Terms: Reservations are recommended to use the reciprocal space. Spring and Fall group yachting/golf events are also possible. Call the office at 360-444-6611 to inquire. Currently we are not scheduling club cruises.

Facility Comments: No garbage service - take all garbage with you.

Power: 20A,30A,50A

WiFi: No

Water on dock: No

Restrooms: Yes

Showers: Yes

Alternative Mooring Options: None

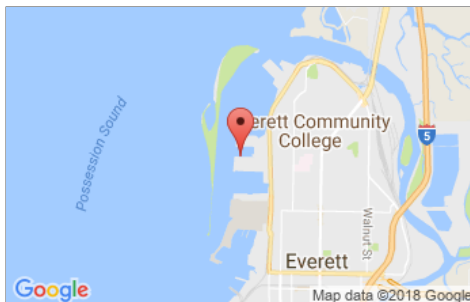
Alternative Mooring Notes:



Milltown Sailing Association

P.O. Box 2963 — 410 14th Street
Everett, WA 98203-0963 USA

Region:
Whidbey &
Everett
WA USA



Club Information

Commodore

Tom Buus

buusts@yahoo.com

206-953-5004

Club Contact

Phone: 425-259-5275

Email: <http://www.milltownsailing.org/contact-us>

WEB page: <https://www.milltownsailing.org>

Club House

Hours: Club meetings: 2nd Wednesday of every month @ 7:00 PM Open for races on weekends (see Racing Schedule) and Special Events.

Comments: Between Central and North sections of Marina, adjacent to Everett Yacht Club. Available to rent for parties.

Local Area

Laundry: Yes

Restaurants: Harbor Marine (Supplies)
Fisherman's Grill (Breakfasts, Sandwiches & supplies) Anthony's Homeport Anthony's Woodfire Grill Lombardi's Scuttlebutt Brewing Co. Bluewater Organic Distilling

Transportation: Bus

Local Marine Services

Name: Port of Everett's website (Too many to list)

Phone:

Pump-Out: Yes

Fuel: Yes

Haul-Out: Yes

VHF Channel: Port monitors 16 and switches to 68.

Chandlery: Yes

Other Information: Port of Everett's website, then choose Marine services and supplies

Moorage

Moorage is with: Marina

GPS: 48° 00.1' N 122° 13.3' W

Location: Guest moorage is available at the Port of Everett Marina on North Guest Dock 6, slips 1-32, located along the south wall of the North Marina. These are 40- and 50-foot slips and are available on a first come, first serve basis. One slip is available each night as reciprocal moorage with MSA as host (shore power included). Slips will not be assigned; vessels may moor in any open slip when they arrive. Marina Office is located in the Waterfront Center, directly east of the North Marina.

Dockage: No reservations will be accepted. A total of 32 guest slips are available on a first come, first serve basis. Only the first applicant for reciprocal moorage will be eligible for that benefit.

Restricted Dates:

Boater's Contact: Jeff - Harbor Attendant Donna - Moorage Controller

Contact Phone: J:425-388-0668; D:425-388-0670; Marina office:425-259-6001

Time Limit: Each visiting vessel... - may visit no more than 1 day/month; - must limit each visit to 24 hours of reciprocal moorage. First come, first served.

Rafting: Not Allowed

Terms: Check with Marina Office (open 9 AM - 4 PM daily, closed noon-12:30) or complete a registration envelope (available on docks), advising that you wish to reciprocate with Milltown Sailing Association. Shore power is included with reciprocal moorage. Only the first applicant each night will be granted reciprocal moorage privileges. Guests should fly their home yacht club burgee while visiting. Marina Office requests that visitors show a valid membership card for their home yacht club, though this is not required.

Facility Comments: bbx wi-fi Showers & Laundry just east of Milltown clubhouse

Power: 30A

WiFi: Yes


Water on dock: Yes

Restrooms: Yes

Showers: Yes

Alternative Mooring Options: None, Marina

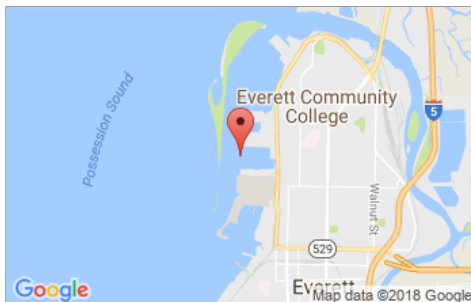
Alternative Mooring Notes:



Mukilteo Yacht Club

P.O. Box 915
Mukilteo, WA 98275 USA

Region:
Whidbey &
Everett
WA USA



Club Information

Commodore

Tom Rieke

commodore@mukilteoyachtclub.com

336-543-5788

Club Contact

Phone: 336-543-5788 Tom Rieke Commodore

Email: myc@mukilteoyachtclub.com

WEB page: <https://www.mukilteoyachtclub.com>

Club House

Hours:

Comments:

Local Area

Laundry: Yes

Restaurants: Many within walking distance.
Bus to casino

Transportation: Community Transit

Local Marine Services

Name:

Phone:

Pump-Out: Yes

Fuel: Yes

Haul-Out: Yes

VHF Channel: 16

Chandlery: Yes

Other Information: Marine supplies & maintenance facilities readily available - West Marine, Harbor Marine, etc.

Moorage

Moorage is with: Marina

GPS: 47° 59.855' N 122° 13.399' W

Location: On north guest dock 6, Signage for MYC Reciprocal

Dockage: First come first serve on space available.

Restricted Dates:

Boater's Contact: Dockmaster

Contact Phone: 425-259-6001

Time Limit: 1. 50 foot limit 2. One day of reciprocal moorage per visit 2. No more than one visit per month per vessel 3. Only one slip available per day. 4. First come first serve basis. 5. Limit of 10 guests per month

Rafting: Not Allowed

Terms: Check in with Dockmaster on arrival for moorage assignment.

Facility Comments: Cable TV available at some slips. Wi-Fi

Power: 30A

WiFi: Yes

Water on dock: Yes

Restrooms: Yes

Showers: Yes

Alternative Mooring Options: Marina

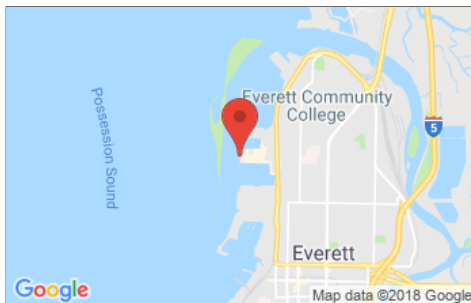
Alternative Mooring Notes: Other yacht clubs also have reciprocal available at Port of Everett.



Navy Yacht Club - Everett

P.O. Box 12217 — Meets in Everett at Knights of
Columbus Hall
Everett, WA 98206-2217 USA

Region:
Whidbey &
Everett
WA USA



Club Information

Commodore

Edwin Hurley
efhurley@gmail.com
(425) 894-2160

Club Contact

Phone: N/A

Email: dalemoses@aol.com

WEB page:

<https://www.navyyachtclubeverett.com>

Local Area

Laundry: No

Restaurants: Multiple restaurants within walking distance of marina.

Transportation: Everett Transit bus stops at Marina on West Marine View Drive.

Local Marine Services

Name: Port of Everett

Phone: 425-259-6001

Pump-Out: Yes

Fuel: Yes

Haul-Out: Yes

VHF Channel: 68

Chandlery: Yes

Other Information: Marine supplies and maintenance facilities readily available.

Moorage

Moorage is with: Marina

GPS: 48° 0.01'N 122° 13.4'W

Location: North Marina (12th St.), Dock 6, slip #31 only

Dockage: One boat/night. 50' max length. Limit of ten boats/month.

Restricted Dates: None

Boater's Contact: Marina Office

Contact Phone: 425-259-6001

Reimbursement: Not applicable

Time Limit: One night per month, first come - first served

Rafting: Not Allowed

Terms: Be watchful for river current. 50' max. length.

Facility Comments: Electricity is free for reciprocal guests!

Power: 30A, 50A

WiFi: No

Water on dock: Yes

Restrooms: Yes

Showers: No

Alternative Mooring Options: None

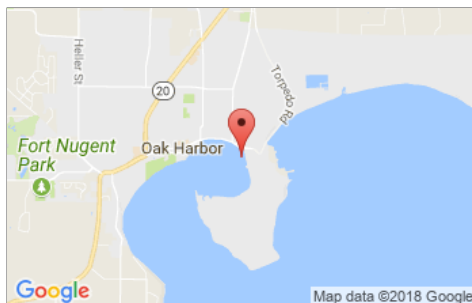
Alternative Mooring Notes: Two other yacht clubs also have reciprocals at Everett Marina (Mukilteo YC & Milltown Sailing Association). Everett YC has its own reciprocal dock in the old marina.



Oak Harbor Yacht Club

P.O. Box 121 — 1301 SE Catalina Drive
Oak Harbor, WA 98277 USA

Region:
Whidbey &
Everett
WA USA



Club Information

Commodore

Danny Kaiser
theyachtclub@comcast.net

Club Contact

Phone: 360-675-1314

Email: theyachtclub@comcast.net

WEB page: <https://www.ohyc.org>

Club House

Hours: Open to Thursday and Friday 5:30 to 10:00 with Hamburgers, Cheeseburgers Bacon Cheeseburgers and Brats. Call 360-675-1314 for Reservations

Comments:

Local Area

Laundry: Yes

Restaurants: No; closest grocery 1 mile, downtown area about 1/2 mile; free transit on Island Transit bus, call for service to marina.

Transportation: Island County Transit (free bus service three blocks from marina office), taxi service available

Local Marine Services

Name: Oak Harbor Marina

Phone: (360) 279-4575

Pump-Out: Yes

Fuel: Yes

Haul-Out: Yes

VHF Channel: 16

Chandlery: No

Other Information: The security code for the gate and restrooms is 32233# The security code for the garbage dumpsters is 7942

Moorage

Moorage is with: Marina

GPS: 48° 17.201' N 122° 38.020' W

Location: When approaching Oak Harbor, NW of #2 red buoy, there are several rocks that are covered at high tide. Don't cut the buoy short. Stay in the channel.

Dockage: Slip F-1 at the north end (left) of the breakwater. 2 day limit, 40 foot slip, 45 foot overall max.

Restricted Dates:

Boater's Contact: Harbor Master Chris Sublet

Contact Phone: 360-279-4575

Time Limit: 2 days

Rafting: Not Allowed

Terms: OHYC and the City of Oak Harbor Marina have instituted new reciprocal procedures. The Yacht Club has a year long lease for Slip F-1. It is the northern most 40' slip on the outer float (breakwater), (45' max overall boat length). First come, first served. Please complete the registration form in the box adjacent to the F-1 power outlet. Take a short walk off the dock, left through Catalina Park to deposit the envelope in a clearly labeled Reciprocal Box downstairs outside our Clubhouse. Free moorage, \$5.00 per night for shore power. Fly your Burgee! 2 days maximum. Enjoy Oak Harbor!

Facility Comments: The security code for the gate and restrooms is 32281# The security code for the garbage dumpsters is 1981 The Wi-Fi password is Wi1974Fi

Power: 30A

WiFi: Yes


Water on dock: Yes

Restrooms: Yes

Showers: Yes

Alternative Mooring Options: Anchorage

Alternative Mooring Notes:



Shelter Bay Yacht Club

1000 Shoshone Drive
La Conner, WA 98257 USA

Region:
Whidbey &
Everett
WA USA



Club Information

Commodore

Rod Proctor

commodore@shelterbayyachtclub.org

206-619-0703

Club Contact

Phone:

Email: commodore@shelterbayyachtclub.org

WEB page: <https://shelterbayyachtclub.org>

Local Area

Laundry: No

Restaurants: Yes, in La Conner.

Transportation: Dinghy to town, or walk (about an hour on foot).

Local Marine Services

Name: La Conner Maritime in La Conner

Phone: 360-466-3629

Pump-Out: Yes

Fuel: Yes

Haul-Out: Yes

VHF Channel: N/A

Chandlery: Yes

Other Information: Full marine services are available a few minutes to the north at La Conner Maritime; call (360) 466-3629. Fuel is available at La Conner Marina. No services are available in Shelter Bay marina.

Moorage

Moorage is with: Marina

GPS: 48° 22.862' N 122° 30.792' W

Location: South of Rainbow Bridge on West side of Swinomish Channel, across from and south of La Conner. Upon entering marina, first set of docks on port side are F-J; next set of docks on port are A-E.

Dockage: SBYC no longer offers a dedicated reciprocal dock. Private slips become available for reciprocal use when SBYC members consent to their use while away cruising. Call (360) 610-7226 for availability.

Restricted Dates:

Boater's Contact:

Contact Phone: SBYC Reciprocal Hotline: (360) 610-7226

Time Limit: 2 days per Month

Rafting: Not Allowed

Terms: \$5/day utility fee. First come, first served.

Facility Comments: Pump Out float near A-Dock. Long term and transient guest moorage may be available in the Shelter Bay Community Marina. Call 360-466-3805 or email kemerson@shelterbay.net for rates and details.

Power: 30A,50A

WiFi: No

Water on dock: Yes

Restrooms: No

Showers: No

Alternative Mooring Options: None

Alternative Mooring Notes: Please do not tie to any unauthorized slip in Shelter Bay Marina -- all slips are private. Paid (non-reciprocal) guest moorage may be available; call the Shelter Bay Community office at (360) 466-3805 for rates and details.



Swinomish Yacht Club

P.O. Box 602 — 310 North 1st Street
LaConner, WA 98257 USA

Region:
Whidbey &
Everett
WA USA



Club Information

Commodore

Bob Davisson

commodore@swinomishyachtclub.org

Club Contact

Phone: 360-466-4902

Email: info@swinomishyachtclub.org

WEB page:

https://http://www.swinomishyachtclub.org/?page_id=319

Club House

Hours: Special Swinomish Yacht Club Events or Private Party Event Rental Only. No daily hours.

Comments: Located in the picturesque town of LaConner, Washington, the clubhouse is an excellent venue for weddings/receptions, business luncheons, reunions, meetings, or any other gathering that requires a lar

Local Area

Laundry: Yes

Restaurants: Many restaurants, shops, galleries, boutiques, & museums in La Conner.

Transportation: LaConner within walking distance.

Local Marine Services

Name:

Phone:

Pump-Out: Yes

Fuel: Yes

Haul-Out: Yes

VHF Channel: 66A

Chandlery: Yes

Other Information: Numerous boating services available.

Moorage

Moorage is with: Marina

GPS: 48° 23.714' N 122° 29.790' W

Location: Reciprocal dock is inside La Conner Marina's South Basin visitors' dock - West side of dock. Enter marina just S of fuel dock & turn S.

Dockage: 110' of dock - no restriction on boat length. Use caution and be courteous if you are over 50' please.

Restricted Dates:

Boater's Contact: Dock Master Brent Malone on "Fish Tales"

Contact Phone: 360-466-7418 / 360-466-3118

Reimbursement: none

Time Limit: 1st night is \$5. Pay 2nd night at port rate, see our info sheet at the dock. Approx \$.50 per foot. (subject to update and season) First come, first served.

Rafting: Not Allowed

Terms: **Swift Current at Dock** /Register at head dock inside gate. You must fly your yacht clubs burgee, and you must have a valid reciprocal yacht club membership card

Facility Comments: Garbage & recycling on site. WiFi Internet is provide by the La Conner marina at no charge.

Power: 30A

WiFi: Yes

Water on dock: Yes

Restrooms Yes

Showers: Yes

Alternative Mooring Options: Marina

Alternative Mooring Notes: Paid guest moorage is also available at marina if reciprocal moorage is full. Reciprocal clubs are at a reduced rate. You must notify the Port when paying.



Bremerton Yacht Club

2700 Yacht Haven Way NW
Bremerton, WA 98312 USA

Region:
Puget Sound
North
WA USA



Club Information

Commodore

Mike Murray

commodore@bremertonyachtclub.org

360-633-0778

Club Contact

Phone: 360-479-2662

Email: bremertonyc@clubexpress.com

WEB page: <https://www.bremertonyachtclub.org>

Club House

Hours: Tues to Thursday 9:00 to 5:00. Friday 9:00 to 7:00. Saturday 9:00 to 3:00 Subject to change

Comments: and use of the lounge area. Store w snacks (open during normal club hours).

Local Area

Laundry: No

Restaurants: Small clubhouse store.

Transportation: Uber/Lyft

Local Marine Services

Name:

Phone:

Pump-Out: Yes

Fuel: No

Haul-Out: No

VHF Channel:

Chandlery: Yes

Other Information: Some marine supplies at their store.

Moorage

Moorage is with: Yacht Club

GPS: 47° 35.29' N 122° 39.75' W

Location: Bremerton Pinney Bay - South side of Port Washington Narrows which connects Sinclair Inlet (Bremerton) to Dyes Inlet (Silverdale).

Dockage: 250 feet on the east edges of main N/S dock and can accommodate yachts up to 60 ft in length.

Restricted Dates:

Boater's Contact: Caretakers in Club House

Contact Phone: 360-479-2662

Time Limit: 2 weeks of moorage per calander years, with the first 3 days of free moorage, \$5/day after first 3 days. There is a \$3/day per power cord.

Rafting: Allowed

Terms: Guest dock between 3 strings of covered moorage against East side of N-S dock. Register is in the shack at end of pier

Facility Comments: A key card is needed for the docks and facilities. It can be gotten at the pier shack. Free bag of ice, There is a store in club house, There is a small park adjacent to the yacht club with a shelter

Power: 30A

WiFi: Yes

Water on dock: Yes

Restrooms: Yes

Showers: Yes

Alternative Mooring Options: Anchorage

Alternative Mooring Notes: Anchorage in Pinney Bay



Brownsville Yacht Club

9790 Ogle Road NE, Box 16
Bremerton, WA 98311 USA

Region:
Puget Sound
North
WA USA



Club Information

Commodore

Laurie Irvin
commodore.bvyc@gmail.com
206-498-0620

Club Contact

Phone: (360) 447-8715 (please leave a voicemail - we'll get back to you)

Email: info@brownsvillyachtclub.org

WEB page: <https://brownsvillyachtclub.org>

Club House

Hours: Sun thru Thur 8am to 12pm, Fri and Sat 8am to 2am by rental only

Comments: Rentals available in advance for groups up to 71 people. Contact Rear Commodore for rental information. Leave message at 360 447 8715.

Local Area

Laundry: Yes

Restaurants: Host Boat Concierge Services (Hosts - 360 674 6663) Brownsville Marina (a Public Port) with Boat launch, park, pavilion, propane, open 8am to 5pm phone 360 692 5498 ***** Brownsville Marina Fuel Dock open 830am to 430pm. ***** Brownsville Deli & Diner open 8am to 8pm closed Mondays. (Phone 360 692 4127) (Has a selection of draft beer and wine available) ***** Free WIFI Ask host boat or marina office for password. ***** Daily Stop (Brownsville Store), 630am to 8pm weekdays, 8am to 8pm weekends. Phone 360 692 2073 ***** Sweeney's Country Style Meats and Seafood, 9am to 5pm weekdays, 10am to 3pm Saturdays. Phone 360 692 8802 ***** Rustic Pea Pod Antiques, open Mon, Wed - Fri: 11:00 am - 4:30 pm, Sat, Sun: 10:00 am - 4:30 pm (360) 633-7503 (about a 1/2 mile walk or drive)

Transportation: Taxi

Local Marine Services

Name: Brownsville Marina (Port of Brownsville)

Phone: 360 692 5498

Pump-Out: Yes

Fuel: Yes

Haul-Out: No

VHF Channel: 16 & 66A

Chandlery: No

Other Information: Fuel at end of "A" dock. Pump-out at entrance to marina on south end of Breakwater & on main dock.

Moorage

Moorage is with: Marina

GPS: 47° 39.10' N 122° 36.933' W

Location: Burke Bay - on Port Orchard Passage between Bremerton & Keyport.

Dockage: 90' breakwater moorage space. Max 2 boats/day.

Restricted Dates:

Boater's Contact: Port Office

Contact Phone: 360-692-5498

Time Limit: 2 days/mo. 4 days/year - free reciprocal available until BVYC reaches its monthly payment limit with Port of Brownsville.

Rafting: Not Allowed

Terms: Reciprocal forms at port office. Visitor responsible for electricity fees.

Facility Comments: Garbage/recycle, Propane, Diesel, and Gas available onsite. Ask marina host for WiFi access information.

Power: 30A

WiFi: Yes

Water on dock: Yes

Restrooms: Yes

Showers: Yes

Alternative Mooring Options: Anchorage, Marina

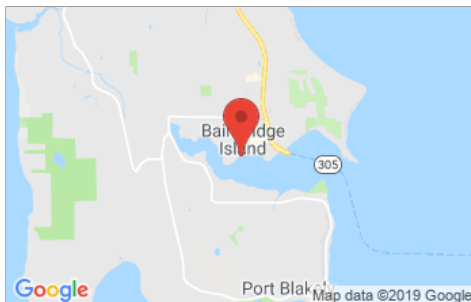
Alternative Mooring Notes: Anchor to SE of Marina in Grahn's Cove. Use caution with North winds.



Eagle Harbor Yacht Club

P.O. Box 10905
Bainbridge Island, WA 98110 USA

Region:
Puget Sound
North
WA USA



Club Information

Commodore

Deane Pfeil (2022)

Club Contact

Phone:

Email: info@eagleharboryachtclub.com

WEB page: <https://eagleharboryachtclub.com>

Local Area

Laundry: Yes

Restaurants: Restaurants & Winslow shopping are within easy walking distance. The Bainbridge Island Historical Museum and the Bainbridge Island Museum of Art are pleasant visits, KiDiMu (kid's museum) is fun for younger children, all are located in Winslow.

Transportation: Ferry to Seattle is an easy walk through Waterfront Park or the business district.

Local Marine Services

Name:

Phone:

Pump-Out: Yes

Fuel: No

Haul-Out: No

VHF Channel: None monitored.

Chandlery: Yes

Other Information: Pump-Out requires marina staff assistance.

Moorage

Moorage is with: Marina

GPS: 47° 37.320 N 122° 31.285 W

Location: Assigned by Marina Manager.

Dockage: Slip sizes may vary. 40' typical, but up to two 50' if not already taken. First come basis, by one hour phone call.

Restricted Dates:

Boater's Contact: Brenda Pipo - Marina Mgr.

Contact Phone: 206-842-4202

Time Limit: 1 night free. 2 boats per night. One visit per member per 30 days. Additional nights may be purchased from marina.

Rafting: Not Allowed

Terms: Availability is on a "first come" basis. Call 206-842-4202 within one hour of your arrival and, if available, your reciprocal slip will be held for that one hour. Reservations are not otherwise accepted. If arriving after office hours, leave a message for a callback, usually within 30-60 minutes. Office hours: May 1st through Oct. 31 are 0900 to 1700, closed on Wednesday's and Thursday's. Nov. 1st through Apr. 30 are 0900 to 1700, closed on Sunday's and Monday's.

Facility Comments: Winslow Wharf Marina (free) WiFi. Electricity is included; there is no extra charge.

Power: 30A,50A

WiFi: Yes

Water on dock: Yes

Restrooms Yes

Showers: Yes

Alternative Mooring Options: Anchorage, Marina

Alternative Mooring Notes: Also City Park dockage.



Edmonds Yacht Club

326 Admiral Way, suite 100 — First Floor
Edmonds, WA 98020 USA

Region:
Puget Sound
North
WA USA



Club Information

Commodore

Mike Lowe

commodore@edmondsyachtclub.com

206-949-8015

Club Contact

Phone:

Email: Rear-Commodore@edmondsyachtclub.com

WEB page: <https://www.edmondsyachtclub.com>

Club House

Hours:

Comments: The Clubhouse is open to all reciprocal boaters during member functions when a current membership card is shown. At other times, the Clubhouse is rented for private events. Contact the Rear Commodore with questions.

Local Area

Laundry: Yes

Restaurants: Waterfront shops, parks, fishing pier, several excellent restaurants and city museum nearby

Transportation: Courtesy van service into Edmonds 9 - 5 pm daily.

Local Marine Services

Name:

Phone:

Pump-Out: Yes

Fuel: Yes

Haul-Out: Yes

VHF Channel: 69 & 16

Chandlery: No

Other Information: 50 ton Travel Lift, Small Boat lift & Do-It-Yourself Work Yard.

Moorage

Moorage is with: Marina

GPS: 47° 48.569' N 122° 23.518' W

Location: End of "N" Dock on East side, slips N-32, N-34, N-36. 124' of linear space. One or more slips may be rented for Oct-May and marked "reserved".

Dockage: 130' of linear Dock Space, rafting NOT allowed.

Restricted Dates:

Boater's Contact: Port / David Howard

Contact Phone: 425-775-4588 / 425-774-0549

Time Limit: 48 hours every 7 days, \$5/day.

Rafting: Not Allowed

Terms: Complete the form located at the Reciprocal moorage box on the lamppost near N-32. If using power, place \$5/night in the envelope with your registration and then in the box. Register at the Port of Edmonds Marina office for a dock key (may require deposit). Gate is open during daylight hours.

Facility Comments: Limited groceries, tackle, & bait available. 2 popular beaches near. Artificial reef for diving near.

Power: 30A

WiFi: No

Water on dock: Yes

Restrooms: Yes

Showers: Yes

Alternative Mooring Options: Marina

Alternative Mooring Notes: Guest moorage at Port of Edmonds. regular guest moorage rates apply.



Kingston Cove Yacht Club

P.O. Box 81 — 25864 Washington Blvd.
Kingston, WA 98346-081 USA

Region:
Puget Sound
North
WA USA



Club Information

Commodore

Sandi Dalglish

Club Contact

Phone: 360-297-3371

Email: info@kcyc.org

WEB page: <https://http://kcyc.org>

Club House

Hours: Friday 6 - 9 pm. Happy Hour

Comments: The KCYC clubhouse is available for rental. The address is 25915 Washington Boulevard NE, Kingston, WA. Inquiries regarding clubhouse rental should be directed to the KCYC property rental manager Karen Viereck at 425-512-6229 or e-mail at KCYCRental@gmail.com. Office Hours are 9:00 AM to 5:00 PM. The clubhouse main room is 750 sq. ft. of carpeted space plus a 280 sq. ft. hardwood dance floor. There is a complete commercial kitchen available along with a separate full bar area and restroom facilities. The clubhouse has a maximum rated capacity of up to 85 people depending on the usage and arrangement desired. Outside the clubhouse is an 580 sq. ft. deck with a wide open view of the Port of Kingston and surrounding area. The deck is furnished with four glass tables, 20 chairs and several umbrellas.

Local Area

Laundry: Yes

Restaurants: Yes

Transportation: 2 Electric Cars available for guests at Port of Kingston.

Local Marine Services

Name: Port of Kingston

Phone: 360-297-3545

Pump-Out: Yes

Fuel: Yes

Haul-Out: No

VHF Channel: 65

Chandlery: No

Other Information: Electric Car available for checkout

Moorage

Moorage is with: Marina

GPS: 47° 47.50' N 122° 29.70' W

Location: The Port of Kingston will dynamically assign slips as they are available to members of bona fide yacht clubs that have an established reciprocal relation with the Kingston Cove Yacht Club.

Dockage: Dynamically assigned depending on the size of the boat.

Restricted Dates: October 1st to April 30th

Boater's Contact: Harbormaster / Ray Carpenter

Contact Phone: (360) 297-3545

Time Limit: First night \$5.00; Subsequent nights \$5.00 Plus \$.50/ft for up to 3 consecutive nights. \$5.00 charge for Electric.

Rafting: Not Allowed

Terms: All reciprocal boaters must contact the Port of Kingston at 360-297-3545 and request reciprocal moorage. If available, the Port will assign you to a reciprocal slip dependent on boat size and availability. Current membership card from your yacht club must be shown to Port personnel. All boaters must complete a registration envelope located in Port Office. All reciprocal boaters are subject to the Port of Kingston rules & regulations regarding guest dock visitors. There is a \$5.00 per day dock charge for all boats, all days, and an additional \$5.00 per day for electrical. The second and third day's moorage is charged at \$5/day plus 50¢ per foot and \$5 per day for electrical, for a maximum of three consecutive nights. Each boater will be limited to two visits in an eight week period. Personal checks are authorized and should be made payable to: Kingston Cove Yacht Club All boaters must fly their reciprocal home club burgee during their stay.

Facility Comments: There are also, Free of charge, Electric vehicles available from the Port of Kingston for local transportation.

Power: 30A

WiFi: Yes

Water on dock: Yes

Restrooms: Yes

Showers: Yes

Alternative Mooring Options: Mooring Balls, Anchorage, Marina

Alternative Mooring Notes: Mooring balls available North of ferry dock Anchorage available in Appletree Cove. Guest docks at Port of Kingston.



La Conner Yacht Club

PO Box 1289
La Conner, WA 98257 USA

Region:
Puget Sound
North
WA USA



Club Information

Commodore

Willard Cox III and Babette Gundersen
laconneryachtclub@gmail.com

Club Contact

Phone:

Email: laconneryachtclub@gmail.com

WEB page: <https://http://laconneryc.org>

Local Area

Laundry: Yes

Restaurants: In the middle of town within easy walk to all shops, restaurants and grocery

Transportation: Skagit Regional Transit bus

Local Marine Services

Name: BOATERS DISCOUNT CENTER

Phone:

Pump-Out: Yes

Fuel: Yes

Haul-Out: Yes

VHF Channel:

Chandlery: Yes

Other Information:

Moorage

Moorage is with: Marina

GPS: 48° 23.46N 122° 29.85W

Location: The Town of La Conner has 3 separate docks with moorage available for small to large yachts. These are at the terminus of Benton, Calhoun and Washington street. All docks are new, and in the center of town. A side tie will occur with space available on both the outside and inside of the float. Below is a link to a map showing where the three docks are. The Calhoun dock is about 40 feet and located in front of the LaConner Tavern. The Washington dock is large (100 foot +) and in front of the Ligh

Dockage: Washington Dock 100 Foot, Benton Dock 75 foot, Calhoun dock 40 foot,

Restricted Dates:

Boater's Contact: Town of LaConner

Contact Phone: 360-466-3125

Reimbursement: First night \$5. Nights thereafter at customary rates

Time Limit:

Rafting: Not Allowed

Terms: This moorage will be available for the first night at \$5 with standard charges for stays thereafter. No power or water is available. Moorage is reserved by calling the town during their normal business hours at 360-466-3125 and indicating which club you're with and saying you have a moorage arrangement with the LaConner Yacht Club. Either payment will be made over the phone or someone from the town will be on the dock collecting. In event that the town is unreachable after hours or on a weekend, submit a copy of your membership card along with payment in the dock box. The La Conner Yacht Club would also appreciate an email (LaConneryachtclub@gmail.com) from you regarding your visit.

Facility Comments: Port of Skagit County within walking distance has restrooms, showers, laundry

Power: None

WiFi:

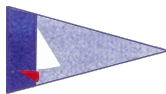
Water on dock: No

Restrooms: Yes

Showers: Yes

Alternative Mooring Options: Marina

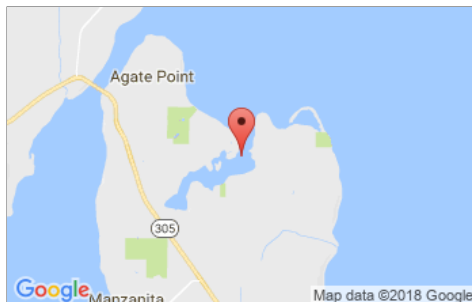
Alternative Mooring Notes: Port of Skagit County



Port Madison Yacht Club

P.O. Box 10002
Bainbridge Island , WA 98110 USA

Region:
Puget Sound
North
WA USA



Club Information

Commodore

Lindsey Lind

Club Contact

Phone: 206-842-8826 phone available in clubhouse for local use

Email: info@portmadisonyc.org

WEB page: <https://portmadisonyc.org>

Club House

Hours:

Comments: Kitchen & deck with BBQ

Local Area

Laundry: No

Restaurants: No restaurants or stores near.

Transportation: Local bus service during commuter hours - Kitsap transit.

Local Marine Services

Name:

Phone:

Pump-Out: No

Fuel: No

Haul-Out: No

VHF Channel: None monitored

Chandlery: No

Other Information:

Moorage

Moorage is with: Yacht Club

GPS: 47° 42.034' N 122° 31.744' W

Location: Port Madison on N end of Bainbridge Island Halfway into the bay west of Seattle YC outstation. Watch depth at low tide.

Dockage: 100' guest dock. 110 volt power for use only while boat occupied.

Restricted Dates:

Boater's Contact: Langley Gace

Contact Phone: 206-947-1483 - Club yearbook in registration box

Time Limit: 2 consecutive days. No reservations. Tie up and sign guest book.

Rafting: Allowed

Terms: To approach guest dock pass around the west end of their docks to the long dock on the inside of the finger piers.

Facility Comments: 110 Volt power not for overnight usage - used for hand tools only.

Power: 15A

WiFi: No

Water on dock: Yes

Restrooms: Yes

Showers: No

Alternative Mooring Options: Anchorage

Alternative Mooring Notes:



Port Orchard Yacht Club

P.O. Box 3
Port Orchard, WA 98336-0003 USA

Region:
Puget Sound
North
WA USA



Club Information

Commodore

Mike Dunn

commodore@poyc.org

(360) 509-3866

Club Contact

Phone: 360-876-9010

Email: secretary@poyc.org

WEB page: <https://www.poyc.org>

Club House

Hours:

Comments: Free use of clubhouse by pre-arrangement. Covered BBQ area. Feel free to join in during any club activities.

Local Area

Laundry: Yes

Restaurants: Port Orchard restaurants (casual & fine dining), bakery, microbrewery pubs, & shops approximately 10 minute walk. Local ferry service available from Port Orchard to Bremerton waterfront area and shops

Transportation:

Local Marine Services

Name:

Phone:

Pump-Out: Yes

Fuel: Yes

Haul-Out: Yes

VHF Channel: Not monitored

Chandlery: Yes

Other Information: POYC is flanked by 2 full-service marine repair facilities.

Moorage

Moorage is with: Yacht Club

GPS: 47° 32' 25" N 122° 38' 45" W

Location: Sinclair Inlet - South side - across from Bremerton Navy Base.

Dockage: Slips AA-1, E-1, and M15": AA-1" (NE corner, 40'X16' Side Tie); "E1"(SW corner by common cover, 10'X32'); "M15"(enter from N, outside breakwater, adjacent to brow, 18'X45', less than 5'at MLLW).

Restricted Dates:

Boater's Contact: Club members moored in slips E-21 and A-33

Contact Phone: 360-876-9010

Time Limit: First 3 days moorage is free (30 Amp Power -\$3/day). \$5/day for additional days with officer approval - up to 14 days/year. Reservations are required for special event group cruise-ins.

Rafting: Not Allowed

Terms: The registration/Gate Card Box is located on M dock just north of the main brow. Contact members moored in slips E-21 and A-33 or any of persons listed for assistance or gate key.

Facility Comments: Phone, ice & garbage.

Power: 30A

WiFi:

Water on dock: Yes

Restrooms: Yes

Showers: Yes

Alternative Mooring Options: None

Alternative Mooring Notes:



Poulsbo Yacht Club

18129 Fjord Drive NE - Suite T
Poulsbo, WA 98370 USA

Region:
Puget Sound
North
WA USA



Club Information

Commodore

Marianne Brooke

Commodore@poulsboyc.org

Club Contact

Phone: 360-779-3116

Email: poulsboyc@gmail.com

WEB page: <https://poulsboyc.org>

Club House

Hours:

Comments:

Local Area

Laundry: Yes

Restaurants: In downtown Poulsbo - about 4 blocks from clubhouse.

Transportation:

Local Marine Services

Name: Port of Poulsbo

Phone: 360-779-9905

Pump-Out: Yes

Fuel: Yes

Haul-Out: No

VHF Channel:

Chandlery: Yes

Other Information: Fuel at Port of Poulsbo (1/3 mile N of YC marina) - 360-779-3505.
Chandlery in downtown Poulsbo.

Moorage

Moorage is with: Yacht Club

GPS: 47° 43.6 N 122° 38.3 W

Location: Second marina on Starboard side as you enter Liberty Bay.

Dockage: 150' Inside of breakwater.

Restricted Dates:

Boater's Contact: Jason Clotfelter (Dockmasters)

Contact Phone: 360-621-4850

Time Limit: One 24 hour stay/quarter for \$5 fee. The second through fourth nights are \$.50/foot. Recip fee includes one 30 amp hookup. No reservations. First come first served.

Rafting: Not Allowed

Terms: Kiosk on "C" Dock. Additional electrical connection are an additional \$5 per day. If a boat pulls in and needs the use of one of the 2 receptacles, the first boat must relinquish one of the 2 receptacles.

Facility Comments: Washroom & showers in reciprocal areas of clubhouse. Ice (\$2/bag), dock carts. Entrance cards available. Garbage & recycling north end parking lot.

Power: 30A

WiFi: Yes

Water on dock: Yes

Restrooms: Yes

Showers: Yes

Alternative Mooring Options: None

Alternative Mooring Notes:



Roche Harbor Yacht Club

7001 Seaview Ave. NW, Suite 160-446
Seattle, WA 98117 USA

Region:
Puget Sound
North
WA USA



Club Information

Commodore

Larry Cronin

commodore@rhydc.org

206-669-0757

Club Contact

Phone: 206-484-7072

Email: rearcommodore@rhydc.org

WEB page: <https://www.rhydc.org>

Local Area

Laundry: Yes

Restaurants: Short walk to restaurants, many other shops & 24-hr. banking. Waterfront Park has festivals, events, music. Naval museum near.

Transportation: Buses near. Next to ferry terminal to Seattle & Port Orchard.

Local Marine Services

Name:

Phone:

Pump-Out: Yes

Fuel: Yes

Haul-Out: No

VHF Channel: 66A

Chandlery: No

Other Information:

Moorage

Moorage is with: Marina

GPS: 47° 33.688' N 122° 37.348' W

Location: Check in at the Port of Bremerton Harbormaster's office & request RHYC reciprocal moorage.

Dockage: 60 ft of dock space for up to 2 boats max. per night paid by RHYC. Marina accepts boats over 60 ft, owner/user responsible for extra costs.

Restricted Dates:

Boater's Contact: Harbormaster

Contact Phone: 360-373-1035 / 1-800-547-3661 (after hours)

Time Limit: Each boat max. stay is 2 night's per calendar month. Maximum of 2 boats per night with combined max. moorage paid of 60 ft. First come first served.

Rafting: Not Allowed

Terms: Harbormaster will collect for power & extras.

Facility Comments: Restrooms etc next to harbormaster's office. Wi Fi available

Power: 30A,50A

WiFi: Yes

Water on dock: Yes

Restrooms: Yes

Showers: Yes

Alternative Mooring Options: Marina

Alternative Mooring Notes:



Seabacs Yacht Club (Boeing Co.)

P/O Box 3707, M/S 4H-58
Seattle, WA 98124 USA

Region:
Puget Sound
North
WA USA



Club Information

Commodore

Patrick Forbes
patbbb@comcast.net
(360) 668-3190

Club Contact

Phone: Any Club Officer - Recipr. Chair Craig Waffle 352 631-3020

Email: majwaffle@yahoo.com

WEB page: <https://http://www.seabacs.com>

Local Area

Laundry: Yes

Restaurants: Cafe/Deli in port office building.
No others within walking distance.

Transportation:

Local Marine Services

Name:

Phone:

Pump-Out: Yes

Fuel: Yes

Haul-Out: No

VHF Channel:

Chandlery: No

Other Information: Full service marina.

Moorage

Moorage is with: Marina

GPS: 47° 39.10' N 122° 36.80' W

Location: On Kitsap Peninsula about 4 miles South of the Agate Pass bridge & 7 miles North of Bremerton.

Dockage: Several 100' of side tie & some 40' slips on marina breakwater.

Restricted Dates:

Boater's Contact:

Contact Phone: 360-692-5498

Time Limit: 2 nights - 1 time/month. Visitor pays for electricity if used.

Rafting:

Terms: On guest dock. Max 2 boats/night. Max 40' boat length.

Facility Comments: Restrooms on guest docks. Add'l restrooms & showers at main marina building. Picnic area & Pavillion available.

Power: 30A

WiFi:

Water on dock: Yes

Restrooms: Yes

Showers: Yes

Alternative Mooring Options: None

Alternative Mooring Notes:



Sinclair Inlet Yacht Club

P.O. Box 1197
Port Orchard, WA 98366 USA

Region:
Puget Sound
North
WA USA



Club Information

Commodore

Rhonda Jungquist
sinclairinletyachtclub@gmail.com
360-602-1137

Club Contact

Phone: 360-602-1137
Email: sinclairinletyachtclub@gmail.com
WEB page: <https://sinclairinletyachtclub.org>

Local Area

Laundry: Yes

Restaurants: Several restaurants, shops, groceries, movies, library, US Post Office and other businesses are located near the marina in downtown Port Orchard.

Transportation: Public bus service at dock side along with, foot ferry service to Bremerton/Washington State Ferry (to/from Seattle) and taxi service.

Local Marine Services

Name:

Phone:

Pump-Out: Yes

Fuel: Yes

Haul-Out: Yes

VHF Channel: VHF 66A

Chandlery: Yes

Other Information: Fuel and Pump Out is available at the marina. Full service repair yards are located near by.

Moorage

Moorage is with: Marina

GPS: 47° 32.69 N 122° 38.37 W

Location: Port Orchard Marina

Dockage: See Moorage Details below:

Restricted Dates:

Boater's Contact: Marine Office

Contact Phone: 360-876-5535 (After Hours 1-800-547-3661)

Time Limit: 24 consecutive hours, once in a 60-day period. Up to 3 boats from the same yacht club will be granted reciprocal moorage in any 24 consecutive hours. No more than 6 boats will be granted reciprocal moorage in any 24 consecutive hours. No more than 10 boats will be granted reciprocal moorage in any month.

Rafting: Not Allowed

Terms: Port Orchard Marina Guest Moorage includes both sides of Dock G 40ft slips and 1500 feet dock space inside East & North breakwater docks or outside breakwater docks see marina layout map.

Facility Comments: Check Port Orchard Marina webpage for updated local information regarding waterfront festivals and other events

Power: 30A,50A

WiFi: Yes

Water on dock: Yes

Restrooms: Yes

Showers: Yes

Alternative Mooring Options: Marina

Alternative Mooring Notes:



West Seattle Yacht Club

P.O. Box 16095
Seattle, WA 98116 USA

Region:
Puget Sound
North
WA USA



Club Information

Commodore

Julie Ethier

253-631-3737

Club Contact

Phone: 206-356-7130 Scott

Email: westseattleyachtclub@gmail.com

WEB page:

<https://www.westseattleyachtclub.org>

Local Area

Laundry: Yes

Restaurants: No

Transportation:

Local Marine Services

Name:

Phone:

Pump-Out: Yes

Fuel: Yes

Haul-Out: No

VHF Channel:

Chandlery: No

Other Information:

Moorage

Moorage is with: Marina

GPS: 47° 39.10' N 122° 36.65' W

Location: Burke Bay on western shore of the Port Orchard Waterway between Poulsbo + Bremerton - Guest Dock.

Dockage: 2 slips

Restricted Dates:

Boater's Contact:

Contact Phone: 360-692-5498

Time Limit: 2 slips available per night. Rafting is permitted. 1 night. Maximum per yacht club is 4 boats/month.

Rafting: Not Allowed

Terms: Tie up at guest dock & check in with Harbormaster

Facility Comments:

Power: 30A

WiFi: Yes

Water on dock: Yes

Restrooms: Yes

Showers: Yes

Alternative Mooring Options: Marina

Alternative Mooring Notes: Colocated with Brownsville Marina



West Sound Corinthian Yacht Club

P.O. Box 1111
Port Orchard, WA 98366 USA

Region:
Puget Sound
North
WA USA



Club Information

Commodore

Bill Powell

billpowell510@gmail.com

Club Contact

Phone:

Email: wscyc@wscyc.net

WEB page:

<https://westsoundcorinthianyachtclub.wildapricot.org>

Local Area

Laundry: Yes

Restaurants: Yes

Transportation: YES (BUS,TAXI&Ferry)

Local Marine Services

Name: Yacht Fish Marine

Phone: 360-876-9016

Pump-Out: Yes

Fuel: Yes

Haul-Out: Yes

VHF Channel: 66A

Chandlery: No

Other Information: Yacht Fish Marine is a full service yard

Moorage

Moorage is with: Marina

GPS: 47° 32.662' N 122° 38.373' W

Location: In the Guest Moorage of the Port Orchard Marina. The entrance is on the west end of the breakwater, north of the fuel dock.

Dockage: 2 boats/yacht club & 6 boats max.

Restricted Dates:

Boater's Contact: Operations Manager: Kathy Garcia

Contact Phone: 360-876-5535

Time Limit: 24 hours and not more than two boats from the same yacht club on the same night or six boats total on the same night.

Rafting: Not Allowed

Terms: Club will cover up to \$25 of moorage for one day. Guests pay marina for any excess length or other charges.

Facility Comments: Clean and well maintained. Cameras and security

Power: 20A,30A

WiFi: Yes

Water on dock: Yes

Restrooms: Yes

Showers: Yes

Alternative Mooring Options: None, Marina

Alternative Mooring Notes:



Carling Yacht Club

12318 46th Avenue Court E
Edgewood, WA 98372 USA

Region:
Puget Sound
South
WA USA



Club Information

Commodore

Steve Carey
253-740-0842

Club Contact

Phone: Ellen Parks 253-370-4088
Email: carlingreciprocal@gmail.com
WEB page: <https://www.carlingyachtclub.com>

Local Area

Laundry: No
Restaurants:
Transportation:

Local Marine Services

Name:
Phone:
Pump-Out: No
Fuel: No
Haul-Out: No
VHF Channel:
Chandlery: No
Other Information:

Moorage

Moorage is with: Marina

GPS: 47° 12.56' N 122° 45.31' W

Location: guest moorage marked by yellow bullrail.

Dockage: 80' dock on First Come First Serve basis.

Restricted Dates:

Boater's Contact:

Contact Phone: 253-884-5137

Reimbursement: Pay Dock master directly. Mooring reimbursable excluding power. Submit receipt with proof of membership in your club to Reciprocal Manager Ellen Parks 4605 125th Ave Ct E. Edgewood, WA 98372

Time Limit: 2 night/visit/per year. submit receipt within 30 days of visitation

Rafting: Required

Terms: 80' per week First come first served - No reservations accepted. Rafting is mandatory

Facility Comments: Sani-cans. Dog walk area. New gangway for dock.

Power: 30A

WiFi: Yes

Water on dock: Yes

Restrooms Yes

Showers: No

Alternative Mooring Options: Anchorage

Alternative Mooring Notes:



Corinthian Yacht Club of Tacoma

5624 Marine View Drive
Tacoma, WA 98422 USA

Region:
Puget Sound
South
WA USA



Club Information

Commodore

Jeremy Bush

commodore@cyct.com

Club Contact

Phone:

Email: rearcommodore@cyct.com

WEB page: <https://www.cyct.com>

Local Area

Laundry: Yes

Restaurants: Lots of shops, restaurants, taverns, museums, etc near.

Transportation: Trolley & buses.

Local Marine Services

Name:

Phone:

Pump-Out: Yes

Fuel: Yes

Haul-Out: Yes

VHF Channel: 78

Chandlery: No

Other Information:

Moorage

Moorage is with: Marina

GPS: 47° 14.772' N 122° 25.951' W

Location: on the Foss Waterway in downtown Tacoma - Dock Street Marina - all way down on west (In front of the Glass Museum).

Dockage: Max 2 boats reciprocal .

Restricted Dates:

Boater's Contact: marina office / after hours

Contact Phone: 253-572-2524 / 253-250-1906

Time Limit: Up to 1 night/month and 2 nights/calendar year. Reciprocal limited to 2 slips/night. Make your reservations with marina or First Come First Served.

Rafting: Not Allowed

Terms: Pay marina & get reimbursed up to 50 ft in length. Submit paid receipt with copy of yacht club membership to CYCT Tacoma at 5624 Marine View Drive, Tacoma, WA 98422. Power not reimbursed.

Facility Comments: Broadband Xpress at dock.

Power: None,30A,50A

WiFi: Yes

Water on dock: Yes

Restrooms: Yes

Showers: Yes

Alternative Mooring Options: None

Alternative Mooring Notes:



Day Island Yacht Club

2120 91st Avenue West
University Place, WA 98466 USA

Region:
Puget Sound
South
WA USA



Club Information

Commodore

Joe Bales

jandsbales@wamail.net

253-565-5968

Club Contact

Phone: 253-565-3777

Email: info@dayislandyc.org

WEB page: <https://www.dayislandyc.org>

Club House

Hours:

Comments: Light House Lounge w. pool + games tables, large screen TV w DVD player, & book exchange. Covered picnic tables on the spacious deck with view of The Tacoma Narrows and the Tacoma Narrows Bridge.

Local Area

Laundry: No

Restaurants: NEW restaurant "Dock 19" good food just 1 Block North to Narrows Marina. New Brewery and Tap Room North West Brewery at same location. Steamer's (seafood) & Titlow Beach Tavern approx 1/4 mile walk. Great Golfing at Chambers Bay Links a short taxi ride away.

Transportation: Short bus/taxi ride or 1 1/2 mile walk to major shopping center w grocery + drug stores, theater, bowling, restaurants + laundry facilities. Bus/Taxi schedules avail at head of pier in phone booth.

Local Marine Services

Name: Aaron's Marine Service

Phone: 253-564-1644

Pump-Out: Yes

Fuel: No

Haul-Out: No

VHF Channel: Not Monitored

Chandlery: Yes

Other Information: Fishing supplies + other marine maintenance and services within walking distance.

Moorage

Moorage is with: Yacht Club

GPS: 47° 14.301' N 122° 33.662' W

Location: 1 mile S of Narrows Bridge. Entrance restricted until there is a + 4 foot tide. Stay in channel to West side. There is a water depth marker on the East side of the basin as you enter the Day Island Lagoon. Keep it to your Port side on entry by the boathouses. Then keep the 3 green day marks to port on entry to the recip dock.

Dockage: 120' total - max 4 boats

Restricted Dates:

Boater's Contact: Caretaker Dale Moss

Contact Phone: 509-304-8812 (cell) or 253-564-7357 (home)

Reimbursement: None Required

Time Limit: 2 nights / month / year

Rafting: Allowed

Terms: Tie up and contact Caretaker Dale located in Apartment on the Ground Floor of the Club House, to sign in. Both 20A and 30A shorepower available. Yellow line on dock indicates low water at Low Tide. Pump Out station available on dock.

Facility Comments: Gate/Clubhouse card \$10 deposit. Register with Caretaker - also get code to bathroom and Showers, both of which are located in Clubhouse basement. Information on Wi Fi access. Fresh water washdown. Tid

Power: 20A,30A

WiFi: Yes

Water on dock: Yes

Restrooms: Yes

Showers: Yes

Alternative Mooring Options: None

Alternative Mooring Notes:



Des Moines Yacht Club

P.O. Box 13004 — 22737 Marine View Drive S.
Des Moines, WA 98198-1001 USA

Region:
Puget Sound
South
WA USA



Club Information

Commodore

Todd Feider

tifeider@msn.com

206-605-5104

Club Contact

Phone: 206-878-7220

Email:

WEB page:

<https://www.desmoinesyachtclub.com>

Club House

Hours: Club House temporarily closed due to Covid 19

Comments: Lounge w kitchenette available

Local Area

Laundry: Yes

Restaurants: Yes

Transportation:

Local Marine Services

Name: CSR Marine

Phone: 206-878-4414

Pump-Out: Yes

Fuel: Yes

Haul-Out: Yes

VHF Channel:

Chandlery: No

Other Information: Club Docks located in the Des Moines Marina -South

Moorage

Moorage is with: Yacht Club

GPS: 47° 23.811' N 122°19.810' W

Location: East shore of East Passage - "Main Club" dock may be used temporarily while registering or getting keys.

Dockage: 100' w. 50' max. length + 14' width. First come first served.

Restricted Dates: Note: Reciprocal has been reopened 100' on A dock, though club remains closed.

Boater's Contact: Club Steward (moble Home behind club) Jeff & Vonda Jackson

Contact Phone: 206-878-7720

Time Limit: 48 hours - Max 3 boats/YC. Max bean 14', Closed to reciprocal Thanksgiving through Jan. 1st. May 10 - May 12, July 4 - July 6

Rafting: Required

Terms: Green-striped area - South side + West end of "A" dock. Not open to visitors on Memorial Day, July 4th, Labor Day. Power \$5.00/day

Facility Comments: Club house closed for now, but key available to no cost.

Power: 30A

WiFi: Yes

Water on dock: Yes

Restrooms: Yes

Showers: Yes

Alternative Mooring Options: None

Alternative Mooring Notes: Des Moines Marina



Fircrest Yacht Club

P.O. Box 1972
Tacoma, WA 98401 USA

Region:
Puget Sound
South
WA USA



Club Information

Commodore

Britney Latimer

saltytribe54@gmail.com

Club Contact

Phone:

Email: info@fircrestyc.org

WEB page: <https://www.fircrestyc.org>

Local Area

Laundry: Yes

Restaurants: Anthony's Home Port Restaurant within walking distance. Groceries 1 mile by bus/ Pt. Defiance Zoo, Aquarium, & antique shops within walking distance.

Transportation: Tacoma Transit Bus; WA State Ferry to Vashon Island is nearby

Local Marine Services

Name: Breakwater Marina

Phone: 253-752-6663

Pump-Out: Yes

Fuel: No

Haul-Out: No

VHF Channel: Not Required

Chandlery: Yes

Other Information: This is a full service marina. Repair service available at marina.

Moorage

Moorage is with: Marina

GPS: 47° 18.30' N 122° 30.69' W

Location: At Breakwater Marina in Tacoma Yacht Club Basin at Point Defiance.

Dockage: 55' max length.

Restricted Dates: None - Based upon availability

Boater's Contact: Any Staff at Marina can handle reciprocals

Contact Phone: 253-752-6663

Reimbursement: Marina to submit invoice to Commodore for review and approval who will then submit to Treasurer for payment.

Time Limit: 2 Nights every 30 days, electricity is extra

Rafting: Not Allowed

Terms: Reservation recommended.

Facility Comments: Full Service Marina

Power: 20A

WiFi: Yes


Water on dock: Yes

Restrooms: Yes

Showers: Yes

Alternative Mooring Options: Marina

Alternative Mooring Notes: Foss Harbor Marina is also reciprocal marina nearby. Fuel, market, watercraft rental, full amenities. Call 253.272-4404.



Fox Island Yacht Club

P.O. Box 1 — 1061 12th Ave
Fox Island, WA 98333 USA

Region:
Puget Sound
South
WA USA



Club Information

Commodore

Bridget Hasty
commodore@fiyc.com

Club Contact

Phone: 253-549-2603 msg
Email: webmaster@fiyc.com
WEB page: <https://www.fiyc.com>

Club House

Hours:
Comments: Covered pavilion, pickle ball court, restrooms and facilities.

Local Area

Laundry: No
Restaurants: NO
Transportation:

Local Marine Services

Name:
Phone:
Pump-Out: No
Fuel: No
Haul-Out: No
VHF Channel:
Chandlery: No
Other Information: Nearest fuel docks are in Tacoma.

Moorage

Moorage is with: Yacht Club

GPS: 47° 14.411' N 122° 36.091' W

Location: On Fox Island. From center span of Tacoma Narrows Bridge, steer 232° True to entrance to Cedar Cove - YC on starboard side.

Dockage: 60' dock - 3 boats max if stern in. Reciprocal moorage is provided on the signed, inside west T, portion of the dock and buoys only. Reciprocal moorage is not permitted anywhere else on the dock.

Restricted Dates: Dock and grounds are open to members and guests. Restroom open. Use code 1-5-3 to access. Door is at the right side of the deck facing the clubhouse.

Boater's Contact: Gene Miller

Contact Phone: 253-677-4826 (cell)

Time Limit: 2 nights

Rafting: Allowed

Terms: Register at head of dock. At zero tide, depth is 3.9' at reciprocal dock & 4' at entrance. Bear to the East side of the channel entering and leaving the cove. Rafting is allowed.

Facility Comments: FIYC members may open clubhouse for restroom facilities. WiFi is password protected. Contact Harbormaster for password and restroom code. Power is \$3/day. Pay at registration booth.

Power: 30A

WiFi: Yes

Water on dock: Yes

Restrooms: Yes

Showers: Yes

Alternative Mooring Options: None

Alternative Mooring Notes:



Gig Harbor Yacht Club

8209 Stinson Ave. — same
Gig Harbor, WA 98332 USA

Region:
Puget Sound
South
WA USA



Club Information

Commodore

Dan Wright

danielwrightghyc@gmail.com

720-633-5654

Club Contact

Phone: 253-851-1807

Email:

WEB page: <https://www.gigharboryc.com>

Club House

Hours:

Comments: May be rented

Local Area

Laundry: Yes

Restaurants: Shops & Restaurants within walking distance.

Transportation: Local transit, (shuttle trolley, summer only) taxi

Local Marine Services

Name: Gig Harbor Marina

Phone:

Pump-Out: Yes

Fuel: No

Haul-Out: Yes

VHF Channel:

Chandlery: Yes

Other Information: At nearby city guest dock

Moorage

Moorage is with: Marina

GPS: 47° 20.30' N 122° 35.30' W

Location: at the head of Gig Harbor bay just E of Anthony's restaurant.

Dockage: 80' total dock

Restricted Dates:

Boater's Contact: Office / Jerry Harbaugh / Stanton Harbaugh

Contact Phone: 253-858-2250 / 253-720-0603 /

Time Limit: 48 hours

Rafting: Allowed

Terms: Gig Harbor Yacht Club has an 80' guest dock for reciprocal use at the Peninsula Yacht Basin Marina. There is a nominal charge for (30 amp) power.

Arrangements for longer stays can be made through the marina owner, Jerald Harbaugh, at his going rate and upon slip availability. Jerald's hours are 0900 to 1700 7days a week. Phone / Fax 253-858-2250. Special arrangements can be made with our Commodore when a club cruise is held in the harbor for longer than two days. Power and water are available on the dock. Shower / heads are behind the office. Shops and restaurants are within walking distance. If one of our club officers or members can be of assistance to you, please feel free to contact us. We hope you enjoy your visit.

Facility Comments: Security gate lock & shower combination on Registration form in metal box on office windowsill.

Power: 30A

WiFi: No

Water on dock: Yes

Restrooms: Yes

Showers: Yes

Alternative Mooring Options: Anchorage

Alternative Mooring Notes:



Olympia Yacht Club

201 North Simmons Street — 201 North Simmons
Street
Olympia, WA 98501 USA

Region:
Puget Sound
South
WA USA



Club Information

Commodore

Danny Wrye

commodore@olympiayachtclub.org

360 789 8359

Club Contact

Phone: 360-357-6767

Email: commodore@olympiayachtclub.org

WEB page:

<https://www.theolympiayachtclub.com/>

Club House

Hours:

Comments:

Local Area

Laundry: No

Restaurants: Groceries at head of OYC dock.

Hardware, many restaurants, shops, and the State Capitol are within walking distance.

Transportation: Excellent public transit.

Local Marine Services

Name: Port of Olympia Swantown Boatworks

Phone: 360-528-8049

Pump-Out: Yes

Fuel: Yes

Haul-Out: Yes

VHF Channel:

Chandlery: No

Other Information: Swantown has haulout to 77 tons and several marine repair businesses. Pumpout is across from OYC at Percival Landing. The nearest fuel is at Swantown Marina 360-528-8049 Diesel and Gasoline

Moorage

Moorage is with: Yacht Club

GPS: 47° 02.75' N 122° 54.31' W

Location: OYC is at the extreme south end of Budd Inlet. Guest dock is the eastern 160 ft (painted yellow) of most southerly OYC dock, directly in front of the Clubhouse. Rafting off another boat, including ding's is not permitted.

Dockage: Reciprocal is eastern 160' (painted yellow) of the guest dock. Max LOA; 80' Max. draft: 6'

Restricted Dates: The first Friday, after Labor Day, the guest dock is restricted to OYC boats only.

Boater's Contact: Caretaker: Robert Ludlow (Wed thru Sun)

Contact Phone: 360-280-5757 (caretaker) / 253-320-9106 (cell/emergency)

Reimbursement: N/A

Time Limit: 48 hours complimentary moorage. 5 days/year. No reservations.

Rafting: Not Allowed

Terms: Moorage after 48 hrs: \$.30/ft per day.

Facility Comments: Phone, Ice (\$1/bag), Shower (\$1), Garbage (NE corner of parking lot). Parking limited to one car per boat.

Power: 30A

WiFi: Yes

Water on dock: Yes

Restrooms: Yes

Showers: Yes

Alternative Mooring Options: Marina

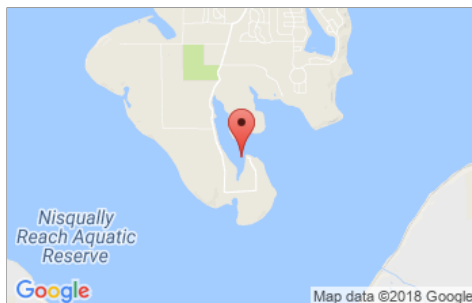
Alternative Mooring Notes: Public moorage at Port of Olympia Swantown Marina (www.swantownmarina.com) and City of Olympia Percival Landing (<http://olympiawa.gov/city-services/parks/percival-landing.aspx>)



Oro Bay Yacht Club

13312 Agate Beach Road
Anderson Island, WA 98303 USA

Region:
Puget Sound
South
WA USA



Club Information

Commodore

Rob Tate

Club Contact

Phone: 253-278-6290 Cmdr Rob Tate

Email:

WEB page: <https://http://orobayyc.org>

Local Area

Laundry: No

Restaurants: No

Transportation: No

Local Marine Services

Name: Zittles or Narrows Marina

Phone:

Pump-Out: No

Fuel: No

Haul-Out: No

VHF Channel:

Chandlery: No

Other Information:

Moorage

Moorage is with: Marina

GPS: 47° 08.165' N 122° 42.124' W

Location: Oro Bay on Anderson Island. Nisqually between McNeil Isl. & river delta. Enter between Cole & Lyle Pts. Follow buoys to Inner Bay. Channel quite shallow at low tides.

Dockage: 55 ft. w. shed at west end. Vessels up to 12' beam. Tie up parallel to N side of dock.

Restricted Dates:

Boater's Contact: Brandon Cole

Contact Phone:

Time Limit: 48 hours / month

Rafting: Not Allowed

Terms: Register at dock box.

Facility Comments: 'His & Hers' Portapotties. Phone w. local directory. Fresh water made by reverse osmosis -- do not wash boats with it. Great views of Mt. Ranier.

Power: 30A

WiFi: No

Water on dock: Yes

Restrooms: Yes

Showers: No

Alternative Mooring Options: Anchorage

Alternative Mooring Notes: Anchorage not good when strong SW winds



Quartermaster Yacht Club

P.O. Box 2927 — 23428 Vashon Hwy SW
Vashon, WA 98070 USA

Region:
Puget Sound
South
WA USA



Club Information

Commodore

Tom Bradrick (Julie Jaffe)

commodore@qyc1.org

206-354-2827

Club Contact

Phone: 206-463-3309

Email:

WEB page: <https://www.qycv.org>

Club House

Hours:

Comments: Clubhouse deck & heads available for use. Clubhouse access subject to QYC approval - contact Rear Commodore

Local Area

Laundry: No

Restaurants: Burton Coffee Stand, B&B & Burton Store Near.

Transportation: Limited bus service to Vashon 5 miles north.

Local Marine Services

Name:

Phone:

Pump-Out: No

Fuel: No

Haul-Out: No

VHF Channel: None monitored

Chandlery: No

Other Information: Nearest Fuel @ Breakwater Marina in Tacoma - 9 miles.

Moorage

Moorage is with: Yacht Club

GPS: 47° 23.62' N 122° 27.84' W

Location: Vashon Island - SW Inner Quartermaster Harbor.

Dockage: 60' (depending on tide). First come, first serve.

Restricted Dates: Our yearly Jr. Sailing Program is between 8:45 AM and 5:00 PM, Mon thru Thurs, usually starts 7/5 for six weeks.

Boater's Contact: Glenn McCormick, Caretaker

Contact Phone: 206-498-8348

Time Limit: Free first 48 hours & max 4 days/month. Extra days \$1.00/ft. Electricity (30 amp) is available at \$4.00 per day. On First Come, First Served basis. Plan to arrive between sunrise & sunset. Check out at noon. Noise limit after 10 pm.

Rafting: Allowed

Terms: Reciprocal moorage is located on the inside of the two main floats toward the shore. Exercise caution at low tide, and extreme caution if the wind is up. Register at gray box at foot of ramp. Drop completed form with fees in lower gray locked box.

Facility Comments: Gate combo & key to heads in registration box. No garbage service. Respect Private property & beach north of club. Use beach to the south for your pleasure and walking your pets.

Power: 30A

WiFi: No

Water on dock: Yes

Restrooms: Yes

Showers: No

Alternative Mooring Options: Anchorage

Alternative Mooring Notes: Caretaker Glenn McCormick on "Sara" in S-48. 206-498-8348



Shelton Yacht Club

Mailing: P.O. Box 2270 — Physical location: 701 E. Pine St.

Shelton, WA 98584 USA

Region:
Puget Sound
South
WA USA



Club Information

Commodore

Jim Ross

Jim.Ross@SheltonYachtClub.com

626-221-2602

Club Contact

Phone: 360-426-9476

Email: SYC@SheltonYachtClub.com

WEB page: <https://www.SheltonYachtClub.com>

Club House

Hours: As needed

Comments: Call in advance if you want to use the clubhouse. Call Per Nilsen at 360-229-6718 to reserve.

Local Area

Laundry: No

Restaurants: Downtown Shelton is approx 6 blocks away.

Transportation: Local Mason County Transit Bus Service

Local Marine Services

Name: Shelton Yacht Club

Phone: 360-426-9476

Pump-Out: Yes

Fuel: No

Haul-Out: No

VHF Channel: None

Chandlery: No

Other Information: Haul Out Railway is restricted to Shelton Yacht Club Members only....

Moorage

Moorage is with: Yacht Club

GPS: 47° 12.835' N 123° 5.096' W

Location: Hammersley Inlet is 8 mi long with currents up to 5 kn. With proper planning, a depth sounder, & care, it can be navigated without incident. Mariners are advised to create a route, and stick to it.

Dockage: GUEST DOCK IS 113 FEET LONG AND IS TWO SIDED ALLOWING FOR 180 FEET OF MOORAGE. HOLDING TANK PUMP OUT TAKES UP 40 FEET.

Restricted Dates: None

Boater's Contact: George Daly

Contact Phone: 360-580-1708

Reimbursement: None

Time Limit: 48 hours - Limited to one visit every 30 days

Rafting: Required

Terms: Self-registration at head of dock. There is a \$5.00 charge per night paid to The Port of Shelton. Three Power Pedestals are equipped with six 30 amp outlets. Electricity is free.

Facility Comments: We have a large area on the pier for visiting yacht club functions. Visit us and enjoy the Mason County Oysterfest on the first weekend of October every year!

Power: 30A

WiFi: Yes

Water on dock: Yes

Restrooms: Yes

Showers: No

Alternative Mooring Options: None

Alternative Mooring Notes:



South Sound Sailing Society

P.O. Box 1102
Olympia, WA 98507-1102 USA

Region:
Puget Sound
South
WA USA



Club Information

Commodore

Casey Jones

commodore@ssssclub.com

Club Contact

Phone:

Email: <http://www.ssssclub.com/>

WEB page: <https://ssssclub.com>

Local Area

Laundry: No

Restaurants: Yes, Downtown Olympia within easy walking distance. Farmers Market north of landing.

Transportation: Intercity Transit (bus station two blocks away)

Local Marine Services

Name: Swantown Boatworks

Phone: 360-528-8059

Pump-Out: Yes

Fuel: No

Haul-Out: Yes

VHF Channel:

Chandlery: Yes

Other Information: Fuel available at Boston Harbor Marina.

Moorage

Moorage is with: Marina

GPS: 47° 02.779' N 122° 54.286' W

Location: Head of Budd Inlet South of Port of Olympia Marine Terminal below boardwalk at Percival Landing. D-Dock is at West side of waterway below Oyster House. E-Dock is at East side of waterway across from D-Dock and below park. F-Dock is at East side of waterway before D- and E-Docks. Location of pump out station.

Dockage: On space available basis at Percival Landing. First request received per day for up to 50ft boat length.

Restricted Dates: E-Dock water shut off November 1st.

Boater's Contact: City of Olympia Parks, Arts and Recreation

Contact Phone: 360-753-8380

Reimbursement: Mail Original receipt, Registration form and a Copy of your current YC membership card to: South Sound Sailing Society attn Reciprocal Manager PO Box 1102 Olympia, WA 98507

Time Limit: First request per day. Reimbursement limited to 50ft or less. First 48 hrs reimbursed No charge for 4 hrs or less. Max stay 7 days. Additional days: E-Dock: \$16/day up to 20' plus \$0.80/ft-day over 20' D-Dock: \$11/day up to 20' plus \$0.40/ft-day over 20'

Rafting: Allowed

Terms: Register at Olympia Center, 222 Columbia NE, the large building to the east of 'E' dock (Mon-Sat)

Facility Comments:

Power: None,30A

WiFi: No

Water on dock: Yes

Restrooms Yes

Showers: Yes

Alternative Mooring Options: None

Alternative Mooring Notes: [Port Plaza](#) @ \$10/day up to 20' plus \$0.40/ft-day over 20'



Three Tree Point Yacht Club

P.O. Box 98700
Des Moines, WA 98198 USA

Region:
Puget Sound
South
WA USA



Club Information

Commodore

Charles Hendrick
chendric@nelec.com
360-402-0312

Club Contact

Phone: 206-992-3236

Email:

WEB page: <https://www.ttpyc.org>

Local Area

Laundry: No

Restaurants: Shore-side restaurants & shops within walking distance.

Transportation: Metro Bus and Taxi Services

Local Marine Services

Name: CSR Des Moines

Phone: 206 878-4414

Pump-Out: Yes

Fuel: Yes

Haul-Out: Yes

VHF Channel:

Chandlery: Yes

Other Information: CSR privately-operated boat repair yard can handle virtually all of your maintenance and repair needs.

Moorage

Moorage is with: Marina

GPS: 47° 24.092' N 122° 19.893' W

Location: Radio and phone calls and other communications should be to the Des Moines Marina.

Dockage: Max. 2 slips/night. FCFS.

Restricted Dates:

Boater's Contact: Marina manager

Contact Phone: 206-824-5700

Time Limit: 1 nights, 1 time/30 days, up to 3 nights a year. First two request per night. Free moorage only - Pay other fees & utility charges.

Rafting: Allowed

Terms: P&GR - mail to TTPYC Attn: Treasurer

Facility Comments: Cable Television available.

Power: 30A

WiFi: Yes

Water on dock: Yes

Restrooms: Yes

Showers: Yes

Alternative Mooring Options: None, Marina

Alternative Mooring Notes:



Totem Yacht Club

5045 North Highland — Corner N 51st St; One block
East of N Pearl St;
Tacoma, WA 98407 USA

Region:
Puget Sound
South
WA USA



Club Information

Commodore

Randy Kenyon
thethespian7@gmail.com
2062278301

Club Contact

Phone: 253 759 9062
Email: totemyachtclub@gmail.com
WEB page: <https://www.totemyachtclub.com>

Club House

Hours: Open for general meetings and social activities.
Comments: Not at reciprocal moorage location. General meetings are the first Tuesday at 7:30pm. Guests are welcome! Clubhouse is available for rental (see website).

Local Area

Laundry: Yes

Restaurants: Upscale & casual dining, shops, walking esplanade, museums and downtown are nearby.

Transportation: Free light rail in downtown nearby.

Local Marine Services

Name: Commencement Bay Marine Services

Phone: (253) 572-2666

Pump-Out: Yes

Fuel: Yes

Haul-Out: Yes

VHF Channel: None

Chandlery: Yes

Other Information: Most marine services and repairs. Limited chandlery items.

Moorage

Moorage is with: Marina

GPS: 47 ° 15.377 N 122 ° 26.117 W

Location: On west side (starboard entering waterway) of Thea Foss Waterway off South end of Commencement Bay. Marina is on right before first bridge.

Dockage: Max slip size 50 foot

Restricted Dates:

Boater's Contact: Office

Contact Phone: 253-272-4404

Time Limit: once per calendar quarter per boat complimentary.

Rafting: Not Allowed

Terms: Assigned vacant slip. Additional space may be available; check with office. Reservations on day of arrival only. Noon checkout.

Facility Comments: Gate Key \$20 deposit. Power \$4.50/day. Noon check-out.

Power: 30A

WiFi: Yes

Water on dock: Yes

Restrooms: Yes

Showers: Yes

Alternative Mooring Options: Marina

Alternative Mooring Notes: Several marinas in the waterway; other yacht clubs in the area.



Viking Yacht Club

1524 102nd Street East
Tacoma, WA 98445 USA

Region:
Puget Sound
South
WA USA



Club Information

Commodore

Erick Baldstad

qbalstad@yahoo.com

253-686-3005

Club Contact

Phone: (253 468 0824) Helge Johansen
Webmaster

Email: johansenh@net-venture.com

WEB page: <https://www.thevikingyachtclub.com>

Local Area

Laundry: Yes

Restaurants: Restaurant near. Basic store nearby.

Transportation: Taxi service

Local Marine Services

Name: Modutech Marine, Hylebos Marina

Phone:

Pump-Out: Yes

Fuel: No

Haul-Out: No

VHF Channel: 79 or 16

Chandlery: No

Other Information: Marine repair / haul-out available. Boat yards nearby on the waterway. NE Tacoma on Marine View Drive

Moorage

Moorage is with: Marina

GPS: 47° 16.846' N 122° 23.582' W

Location: Just inside the entrance of the Tacoma Hylebos Waterway - about 2 miles SE of Brown's Point.

Dockage: Docks & Slips. Call ahead.

Restricted Dates:

Boater's Contact: William Dillon - Manager

Contact Phone: 253-627-7676

Time Limit: 1 days

Rafting: Not Allowed

Terms: Large guest dock has no power, Moorage slips have full services (call ahead). Pay at marina & fill out reimbursement form.

Facility Comments: Small store at marina with ice and others misc. items.

Power: 30A, 50A

WiFi: No

Water on dock: Yes

Restrooms: Yes

Showers: Yes

Alternative Mooring Options: None

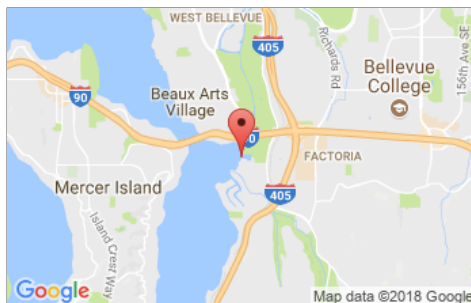
Alternative Mooring Notes:



Bellevue Yacht Club

P.O. Box 1175
Bellevue, WA 98009 USA

Region:
Seattle Area
WA USA



Club Information

Commodore

Joe Filoseta

commodore@bellevueyachtclub.com

Club Contact

Phone:

Email:

rearcommodore@bellevueyachtclub.com

WEB page:

<https://www.bellevueyachtclub.com>

Local Area

Laundry: No

Restaurants: Yes. Shopping mall several miles away with restaurants & entertainment.

Transportation:

Local Marine Services

Name:

Phone:

Pump-Out: No

Fuel: Yes

Haul-Out: Yes

VHF Channel: none monitored

Chandlery: No

Other Information:

Moorage

Moorage is with: Marina

GPS: 47° 34.550' N 122° 11.296' W

Location: Lake Wash. Park Shore - South of I-90 Channel Bridge on East side.

Dockage: 45' total length

Restricted Dates:

Boater's Contact: Tom Lisk

Contact Phone: 425-746-7225

Time Limit: 48 hours

Rafting: Not Allowed

Terms: Office 8 am - 8 pm 7 days/wk after Memorial Day. Call ahead if arriving after 8 pm.

Facility Comments: A Seattle Boat service center is located at Newport Yacht Basin.

Power: 30A

WiFi: No

Water on dock: Yes

Restrooms: Yes

Showers: No

Alternative Mooring Options: None

Alternative Mooring Notes:



Corinthian Yacht Club of Seattle

7755 Seaview Avenue NW — Shilshole Marina V Dock
Seattle, WA 98117 USA

Region:
Seattle Area
WA USA



Club Information

Commodore

Charlie Macaulay
office@cycseattle.org
206-789-1919

Club Contact

Phone: 206-789-1919

Email: office@cycseattle.org

WEB page: <https://www.cycseattle.org>

Club House

Hours: Due to Covid, contact office by phone calls only Mon-Fri 8-4. Check website for other special events.

Comments: On V dock. Visiting members of reciprocal clubs are invited to join into CYC activities which are generally Fri and following races and at other times as indicated on the calendar of events.

Local Area

Laundry: Yes

Restaurants: Yes - Jibe Espresso Bar - serves quick bites for breakfast and light lunch. Downtown Ballard just 1.5 mile from marina.

Transportation: Public transportation to downtown Seattle available nearby. Bicycles are available at the Marina office.

Local Marine Services

Name: Seaview Boatyard at Shilshole

Phone: 206-783-6550

Pump-Out: Yes

Fuel: Yes

Haul-Out: Yes

VHF Channel: 17

Chandlery: Yes

Other Information: Full Service Marina. West Marine store nearby. Sail repair local.

Moorage

Moorage is with: Marina

GPS: 47° 41.125' N 122° 24.22' W

Location: Go to H dock (guest & fuel) if you can't reach harbormaster.

Dockage: 50' per boat for 2 boat max.

Restricted Dates:

Boater's Contact: After hours & guest moorage / main office / outside Seattle

Contact Phone: 206-601-4089 (for guest moorage) / 206-787-3006 / 800-426-7817 ext 3006

Reimbursement: Reimbursement form and receipt is available at the Shilshole Bay Marina office. Turn in to CYC on V dock for moorage reimbursement.

Time Limit: 2 nights/year. Limited to two 50' boats per night on a first come, first served basis, based on when paperwork is received by CYC.

Rafting: Not Allowed

Terms: Use Marina Guest Slips

Facility Comments:

Power: None

WiFi: Yes

Water on dock: Yes

Restrooms: Yes

Showers: Yes

Alternative Mooring Options: None

Alternative Mooring Notes:



Duwamish Yacht Club

1801 South 93rd Street
Seattle, WA 98108 USA

Region:
Seattle Area
WA USA



Club Information

Commodore

Al Hillel

Club Contact

Phone: 206-767-9330

Email: duwamishyachtclub@comcast.net

WEB page: <https://www.duwamishyachtclub.com>

Club House

Hours: (Tues/Thurs 10 - 3)

Comments: Activity area with restrooms, free showers and coin-operated laundry.

Local Area

Laundry: Yes

Restaurants: Several restaurants and a Grocery store are within walking distance.

Transportation: Bus stop 1/2 mile walk. About 30-45 min ride to Fields, Space Needle, or Pike Place Market. Taxi fare approx \$30 to SeaTac Airport and \$10 to Museum of Flight (or ~2 mile flat bicycle ride/walk)

Local Marine Services

Name: Delta Marine

Phone: (206) 763-2383

Pump-Out: Yes

Fuel: No

Haul-Out: Yes

VHF Channel:

Chandlery: No

Other Information: Pump-out (no charge if using the reciprocal) on "B" dock, adjacent to reciprocal slip.

Moorage

Moorage is with: Yacht Club

GPS: 47° 31.192' N 122° 18.447' W

Location: On Duwamish River - Approx. 45 min cruise time up river from Elliott Bay 1/2 mile past the 14th Ave. bridge. Listen to VHF 14 for bridge closures. Approach w. incoming tide. Beware fishing nets Sept. thru Dec.

Dockage: 45'

Restricted Dates:

Boater's Contact: Kathryn M

Contact Phone: (206) 767-9330

Time Limit: 3 nights in 30 day period

Rafting: Not Allowed

Terms: One 45' side-tie at End of "B" dock, adjacent to pumpout. If desired, water and 30 amp power are available at the dock for \$3.00 per night. Registration kiosk with utilities payment envelopes and gate/clubhouse key is at the foot of the ramp on "B" dock.

Facility Comments: Register at Kiosk + get dock/main gate/clubhouse key.

Power: 30A

WiFi: No

Water on dock: Yes

Restrooms: Yes

Showers: Yes

Alternative Mooring Options: None

Alternative Mooring Notes:



Hidden Harbor Yacht Club

P.O. Box 7176
Covington, WA 98042 USA

Region:
Seattle Area
WA USA



Club Information

Commodore

Steve Kaimmer
kaimmer@gmail.com
206.794.2011

Club Contact

Phone:
Email: info@hhycseattle.com
WEB page: <https://www.hhycseattle.com>

Local Area

Laundry: Yes
Restaurants:
Transportation:

Local Marine Services

Name:
Phone:
Pump-Out: Yes
Fuel: Yes
Haul-Out: No
VHF Channel:
Chandlery: Yes
Other Information: There is a gas fuel dock just to the east (Northlake Marina). Easy walk to groceries, drug store, restaurants, and banks. Take a sight seeing flight on Kenmore Air or a dingy ride up the Sammamish river.

Moorage

Moorage is with: Marina
GPS: 47° 45.30'N 122° 15.776'W
Location: Lake Washington Latitude 47-45.30 and longitude 122-15.775
Dockage: 2 boats any of any size
Restricted Dates:
Boater's Contact: Doug Gomez - Rear Commodore
Contact Phone: 425.906.9320
Reimbursement: Reciprocal Moorage will be reimbursed for up to 2 nights moorage per month. To be reimbursed for your moorage, please postage mail a copy of your Yacht Club Membership Card and Moorage receipt. HHYC PO BOX 7176 Covington WA 98042
Time Limit: 48 hours of reimbursed moorage per 30 day period (max 10 days per year per boat)- two boats moor on the pier just west of the pump out. See reimbursement instructions.
Rafting: Allowed
Terms: When using HHYC's Reciprocal at Harbour Village Marina, please Reserve and Pay with DockWA. DockWA is available at the Apple APP Store or Google App Store for your Smart Device or Web Page Link DockWA Moorage is on a first come, first served basis. Check in with the harbor master
Facility Comments: Sparse, but great location for visiting north end of lake Washington
Power: 30A,50A
WiFi: No
Water on dock: No
Restrooms Yes
Showers: No
Alternative Mooring Options: None
Alternative Mooring Notes: Overnight anchoring in Lake Union and Lake Washington prohibited with the exception of Andrew's Bay next to Seward Park.



Meydenbauer Bay Yacht Club

9927 Meydenbauer Way SE
Bellevue, WA 98009 USA

Region:
Seattle Area
WA USA



Club Information

Commodore

Steve Kodish

Skodish@hotmail.com

206-679-6889

Club Contact

Phone: Office 425-454-8880

Email: manager@mbycwa.org

WEB page: <https://www.mbycwa.org>

Club House

Hours: Office closed Mon & Tues. Clubhouse private.

Comments: Clubhouse private, no restaurant, reciprocal moorage only.

Local Area

Laundry: No

Restaurants: Restaurants, Bar & upscale shopping near in Bellevue.

Transportation: Taxi, easy Old Shanks Mare

Local Marine Services

Name: Seattle Lake Union area

Phone:

Pump-Out: Yes

Fuel: No

Haul-Out: No

VHF Channel: none monitored

Chandlery: No

Other Information:

Moorage

Moorage is with: Yacht Club

GPS: 47° 36.491' N 122° 12.545' W

Location: Outer end of Dock 2 (middle dock at far East end of Meydenbauer Bay)

Dockage: 60' with 9ft dockside depth.

Restricted Dates: As currently posted, under review for coming season, to be announced each April.

Boater's Contact: Jesus Valdez-Club Mgr.

Contact Phone: 425-454-8880 (Tues - Sat. 0830 - 1700 hrs)

Time Limit: 2 days/calendar month - First come first served.

Rafting: Allowed

Terms: Call MBYC office prior to arrival.

Registration packet avail at head of dock 2 when office closed.

Facility Comments: Restrooms at head of Dock 3. Garbage & recycling. BBQs/grills prohibited - use Club BBQ on terrace below office. No fishing or swimming from club docks. Electricity \$3/day.

Power: 30A

WiFi: Yes

Water on dock: Yes

Restrooms: Yes

Showers: No

Alternative Mooring Options: Anchorage

Alternative Mooring Notes:



Puget Sound Yacht Club

2321 North Northlake Way — 2321 North Northlake
Way
Seattle, WA 98103 USA

Region:
Seattle Area
WA USA



Club Information

Commodore

Garry Moore
gmoorepsyc@gmail.com

Club Contact

Phone: Call Dockmaster (425) 445-4095
Email: webmaster@pugetsoundyc.org
WEB page: <https://www.pugetsoundyc.org>

Club House

Hours: Call in advance
Comments: Reciprocal visitors welcome to use
2nd floor deck

Local Area

Laundry: Yes

Restaurants: Yes. A map for the surrounding area
listing facilities and key points of interest is posted
in the kiosk.

Transportation: Cab, Uber or Burke Gillman bike
trail. Also there are a number of Restaurants at the
south end of Lake Union you can dinghy to.

Local Marine Services

Name: Union Marine Service Center

Phone: (206) 462-7360

Pump-Out: No

Fuel: No

Haul-Out: Yes

VHF Channel:

Chandlery: No

Other Information: Fuel and pump out is available
about 1 mile to the west by Fremont Bridge,
Morrison's North Star Marina 206 284 6600
Fisheries Supply is a 5 minute walk to west via bike
trail.

Moorage

Moorage is with: Yacht Club

GPS: 47° 38.94'N 122° 19.81'W

Location: Lake Union - East of Gasworks Park - just West
of boat ramp

Dockage: Up to 55' with some overhang. Dockmaster
may move a member's boat or allow moorage to a
members boat if necessary.

Restricted Dates: Currently closed due to COVID-19
restrictions. Will reopen on May 10, 2022.

Boater's Contact: Dockmaster: Robert Murphy

Contact Phone: (425) 445-4095

Time Limit: 2 days. 4 days/4 month period. Max 2
boats/YC. 12 days/calendar year. Extra days at
\$.50/ft/day.

Rafting: Not Allowed

Terms: East side of dock at the south end. Register @
kiosk next to flagpole. Power/facilities \$5 per day.
Secondary reciprocal moorage may be assigned by the
dockmaster in a vacant member slip. Power has been
upgraded to GFCL and it is sensitive to improper return
current from your boat. If you haven't visited a dock that
meets this new standard (Port of Poulsbo, etc), you may
find that you are unable to use electricity until the issue
has been resolved on your boat.

Facility Comments: Power is \$5 per day. Gate
combination and gate card in registration envelopes.
Check with Dockmaster for rafting. Access to some
facilities through Dockmaster. Ice machine behind kiosk.

Power: 30A,50A

WiFi: Yes

Water on dock: Yes

Restrooms: Yes

Showers: Yes

Alternative Mooring Options: None

Alternative Mooring Notes: Contact dockmaster to raft or
move a boat



Queen City Yacht Club

2608 Boyer Avenue East
Seattle, WA 98102 USA

Region:
Seattle Area
WA USA



Club Information

Commodore

Sandy Werner
commodore@queencity.org
206-709-2000

Club Contact

Phone: 206-709-2000
Email: office@queencity.org
WEB page: <https://www.queencity.org/reciprocal-visiting-boat>

Club House

Hours: Office 1000 - 1600 weekdays.
Comments: Friday lunches & Saturday breakfasts served.

Local Area

Laundry: Yes

Restaurants: Small grocery & deli 3 blocks W of club. Many restaurants w/in 1 - 2 miles of the club.

Transportation: Bus to downtown Seattle stops at club's front door.

Local Marine Services

Name:

Phone:

Pump-Out: Yes

Fuel: No

Haul-Out: No

VHF Channel:

Chandlery: No

Other Information: Fuel & repair facilities located on Lake Union. Nearest chandlery is Fisheries Supply - Seattle

Moorage

Moorage is with: Yacht Club

GPS: 47° 38.60' N 122° 18.90' W

Location: SW Portage Bay (between Lake Union & Lake Washington). Adjacent to SR 520 freeway viaduct.

Dockage: 100ft.

Restricted Dates: 1st weekend in May of each year due to Opening Day of boating season ceremonies. Contact club for specifics.

Boater's Contact: Clubhouse Manager

Contact Phone: 206-709-2000

Time Limit: 5 days/month

Rafting: Allowed

Terms: South side of Dock 3 (in 4 - 6 ft of water). Register at Kiosk under first covered moorage area. At the kiosk you will find a letter of welcome that will include the access codes for the Dock3 gate and clubhouse.

Facility Comments: Heads & showers open daily 08:00 to 18:00, included with reciprocal fee. Laundry left of clubhouse main doors. See office for WiFi password.

Power: 30A

WiFi: Yes

Water on dock: Yes

Restrooms: Yes

Showers: Yes

Alternative Mooring Options: None

Alternative Mooring Notes:



Rainier Yacht Club

9094 Seward Park Avenue South
Seattle, WA 98118 USA

Region:
Seattle Area
WA USA



Club Information

Commodore

McAulay Haney

Commodore@Rainieryachtclub.org

206 722-9576

Club Contact

Phone: 206-722-9576

Email: Recip@rainieryachtclub.com

WEB page: <https://www.rainieryachtclub.com>

Club House

Hours: Only open for RYC meetings first Tuesday of the month Sept-June.

Comments:

Local Area

Laundry: Yes

Restaurants: Dining & shopping (Safeway etc.) within walking distance.

Transportation: On major bus route & taxis.

Local Marine Services

Name: Parkshore Marina & Condominiums

Phone: 2067253330

Pump-Out: Yes

Fuel: No

Haul-Out: No

VHF Channel: none monitored

Chandlery: No

Other Information:

Moorage

Moorage is with: Marina

GPS: 47° 31.304' N 122° 15.670' W

Location: Slips at end of "E" dock in Parkshore Marina.

Dockage: Room for 2 boats - (1) 30' (1) 40'

Restricted Dates:

Boater's Contact: Doug - Marina Manager

Contact Phone: 206-725-3330

Time Limit: Up to 1 week (unless other boaters are waiting for reciprocal moorage).

Rafting: Allowed

Terms: Side Tie - Sign in at box at club house. 30A power no charge first 48 hrs. \$3/day after that.

Facility Comments: Lock box combo on lower rear door of clubhouse = 777. Key inside fits gate, laundry, showers, & restrooms at Parkshore Marina.

Power: 30A

WiFi: Yes

Water on dock: Yes

Restrooms: Yes

Showers: Yes

Alternative Mooring Options:

Anchorage, Marina

Alternative Mooring Notes: Andrews Bay anchorage is just a bit north (near Seward Park).



Seattle Singles Yacht Club

2442 NW Market Street #432 — 2040 Westlake Ave N
Seattle, WA 98109 USA

Region:
Seattle Area
WA USA



Club Information

Commodore

Georgia Selfridge

commodore@SeattleSinglesYC.com

Club Contact

Phone:

Email: info@SeattleSinglesYC.com

WEB page: <https://www.SeattleSinglesYC.com>

Local Area

Laundry: Yes

Restaurants: Yes

Transportation: Bus or Taxi

Local Marine Services

Name:

Phone:

Pump-Out: Yes

Fuel: Yes

Haul-Out: Yes

VHF Channel: 17

Chandlery: Yes

Other Information: Chandlery and ship store close by Ballard is within walking distance

Moorage

Moorage is with: Marina

GPS: 47° 39.515 N 122° 22.690 W

Location: Fisherman's Terminal, Lake Washington Ship Canal, Seattle

Dockage: Large yachts, but only 40' is reimbursed

Restricted Dates:

Boater's Contact: Harbormaster, 24 hours phone / Main office

Contact Phone: 206-787-3395

Reimbursement: Electrical is not reimbursed. Send receipt and proof of membership to 2442 NW Market Street #432, Seattle, WA 98109.

Time Limit: 1 night per 3 month period.

Rafting: Not Allowed

Terms: see Fisherman's Terminal Harbormaster

Facility Comments:

Power: 30A

WiFi: No


Water on dock: Yes

Restrooms: Yes

Showers: Yes

Alternative Mooring Options: Marina

Alternative Mooring Notes: Shilshole Bay Marina is nearby, just outside the locks.



Seattle Yacht Club

1807 East Hamlin Street
Seattle, WA 98112 USA

Region:
Seattle Area
WA USA



Club Information

Commodore

Bob McConnell

syccom@seattleyachtclub.org

Club Contact

Phone: 206-325-1000

Email: reciprocity@seattleyachtclub.org

WEB page: <https://www.seattleyachtclub.org>

Club House

Hours: Mon 8:30 a.m.- 3 p.m.; Tues - Sat 8:30 a.m.- 10 p.m.; Sun 10 a.m. - 10 p.m. Closed some holidays & special events.

Comments: Dining & Bar facilities. Fine dining - Ward Room. Casual dining - Marine Room & deck. No cell phones in clubhouse. Marine Room open Mon (lunch only), Tues - Sun (lunch & dinner). Ward Room closed Mon.

Local Area

Laundry: No

Restaurants: Yes. Grocery store within walking distance.

Transportation: Bus avail within walking distance.

Local Marine Services

Name:

Phone:

Pump-Out: No

Fuel: Yes

Haul-Out: No

VHF Channel:

Chandlery: No

Other Information: Fuel 1 mile away.

Moorage

Moorage is with: Yacht Club

GPS: 47° 38.707 N 122° 18.716' W

Location: Through locks from Puget Sound to freshwater. Follow canal to SE side of Portage Bay - 1/2 mile SW of Montlake Bridge - just North of I-520 floating bridge.

Dockage: 220' total. First come first served plus member slips which can be reserved.

Restricted Dates:

Boater's Contact: Tanya Treat

Contact Phone: 206-325-1000

Time Limit: 2 days/year free + 14 days/year at posted moorage rates also member slips with reservations at posted moorage rates.

Rafting: Allowed

Terms: SE finger of pier 2 (the only uncovered dock). West end for boats 30'+ / Near gate on South side for boats under 30'. Rafting up to 3 deep. Use of member slips through office only -- can reserve in advance. 30A & 50A power - \$3/day.

Facility Comments: Check in at front desk 2nd floor clubhouse. Showers in clubhouse. Ice, phones, garbage. WiFi on docks and in clubhouse.

Power: 30A

WiFi: Yes

Water on dock: Yes

Restrooms: Yes

Showers: Yes

Alternative Mooring Options: None

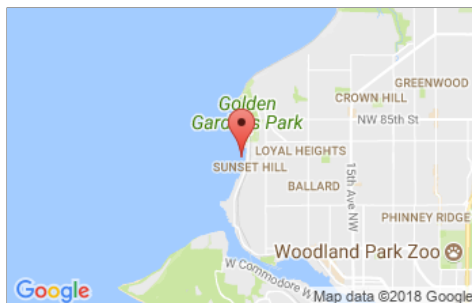
Alternative Mooring Notes: Use of member slips includes reservations no courtesy days posted moorage rates.



Shilshole Bay Yacht Club

2442 NW Market Street - Box 98
Seattle, WA 98107 USA

Region:
Seattle Area
WA USA



Club Information

Commodore

David Horn

commodore@shilshole-bayyc.org

Club Contact

Phone:

Email: commodore@shilshole-bayyc.org

WEB page: <https://www.shilshole-bayyc.org>

Local Area

Laundry: Yes

Restaurants: Several restaurants near.

Transportation: Seattle Metro Transit

Local Marine Services

Name:

Phone:

Pump-Out: Yes

Fuel: Yes

Haul-Out: Yes

VHF Channel: 17

Chandlery: Yes

Other Information: Full Service Marina - West Marine store nearby.

Moorage

Moorage is with: Marina

GPS: 47° 41.05' N 122° 24.27' W

Location: Go to H dock (guest & fuel) if you can't reach harbormaster.

Dockage:

Restricted Dates:

Boater's Contact: After hours & guest moorage/ main office / outside Seattle

Contact Phone: 206-601-4089 (for guest moorage) / 206-787-3006 / 800-426-7817 ext 3006

Reimbursement: Request an SBYC Reimbursement Form from the marina office. Mail or email completed form to SBYC to the attention of the Reciprocal Manager, along with receipt from Shilshole Bay Marina and a copy of your membership card for your yacht club. The request must be postmarked within 30 days of the date of visit. There is only one reciprocal per day; SBYC will reimburse the request we receive that has the earliest postmarked date. The maximum reimbursement is \$70; electricity is not reimbursed.

Time Limit: 1 night/boat/calendar year. Electricity is not included.

Rafting:

Terms: Reciprocal privileges apply to guest moorage at Shilshole Bay Marina. However, reservations cannot be made for using the SBYC reciprocal. Pay moorage fees to marina. There is one reciprocal available per day.

Facility Comments: Limited groceries at fuel dock.

Power: 30A

WiFi: Yes

Water on dock: Yes

Restrooms Yes

Showers: Yes

Alternative Mooring Options: None

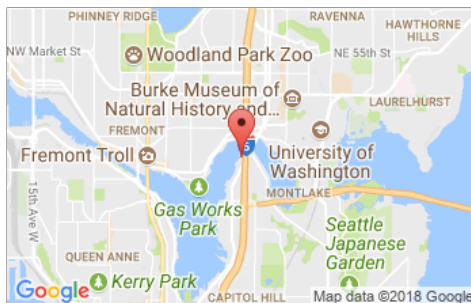
Alternative Mooring Notes:



Tyee Yacht Club - Seattle

P.O. Box 17036 — 3229 Fairview Ave. East
Seattle, WA 98107-0736 USA

Region:
Seattle Area
WA USA



Club Information

Commodore

Jennifer Greer
310-927-9262

Club Contact

Phone: 206-402-3957

Email: info@tyeeyachtclub.org

WEB page: <https://www.tyeeyachtclub.org>

Club House

Hours: not open

Comments: Private. TYC founded in 1946.

Local Area

Laundry: No

Restaurants: Several restaurants within 2 blocks. U-district shopping area, Queen City, and Seattle Yacht Club are within a mile or so.

Transportation:

Local Marine Services

Name:

Phone:

Pump-Out: No

Fuel: No

Haul-Out: No

VHF Channel:

Chandlery: No

Other Information: Fuel and pump out can be found nearby at Lake Union SkyLaunch or Morrison's Fuel Dock.

Moorage

Moorage is with: Yacht Club

GPS: 47° 39.04' N 122° 19.40' W

Location: NE end of Lake Union just before the freeway bridge. Clubhouse & dock are clearly visible from the water. Approx. 35 min. from Gov't Locks at the 7 knot speed limit.

Dockage: (1) 30' slip & (1) 40' slip

Restricted Dates: Not available Opening day week (first weekend in May), Second Saturday in November and First Sunday in December

Boater's Contact: Scott Schoneman

Contact Phone: 602-689-1709

Time Limit: 3 days - call to extend. Power \$5

Rafting: Not Allowed

Terms: Masks are required on the dock. Charge \$5 per night The floating dinghy dock in front of clubhouse is for members only.

Facility Comments: gate combination is 1946. Gates to the streets are locked at all times. Water on dock is turned off during freezing weather. Clubhouse is a closed private facility

Power: 30A

WiFi: No


Water on dock: Yes

Restrooms: No

Showers: No

Alternative Mooring Options: None

Alternative Mooring Notes:



Columbia River Yacht Club

37 NE Tomahawk Island Drive
Portland, OR 97217-7933 USA

Region:
Portland Area
OR USA



Club Information

Commodore

Mike McCuddy

Club Contact

Phone: 503-289-6561 Clubhouse

Email: CRYC@CRYC.com

WEB page: <https://www.cryc.com>

Club House

Hours: 8:00 AM to 4:30 PM plus Saturday lunch.
Open for special events. Available for rentals for weddings and celebrations.

Comments: Spencer Spargo, General Manager:
503-289-6561

Local Area

Laundry: No

Restaurants: Near, walking distance: Island Cafe-seasonal, Hidden Bay Cafe-year round, Jantzen Beach Shopping Center (~1 mile).

Transportation: Bus, Taxi and Max line near by:
~1 mile

Local Marine Services

Name:

Phone:

Pump-Out: Yes

Fuel: Yes

Haul-Out: No

VHF Channel: 12

Chandlery: Yes

Other Information:

Moorage

Moorage is with: Yacht Club

GPS: 45° 36.59' N 122° 39.81' W

Location:

Dockage: 700' total guest dock.

Restricted Dates:

Boater's Contact: Spence Spargo - General Manager

Contact Phone: 503-289-6561

Time Limit: 1 day free - Additional days at \$0.30/ft/day. (Max. 7 Days)

Rafting: Allowed

Terms: Guest Dock "A" Dock. Sign in at CRYC office. \$1,000,000 Ins Coverage required. CRYC must be listed as "additional insured" on the insurance certificate. CRYC address is 37 NE Tomahawk Island Dr Portland OR 97217. Fly Club Burgee and sign in at CRYC office. Guest Dock has 30 amp (\$7.00 per day) or 50 Amp (\$10.00 per day) service.

Facility Comments: Gated access. Blazers & white trousers. Call office for WiFi access. Restrooms in Club House. No showers but there are showers near by.

Power: 30A,50A

WiFi: Yes

Water on dock: Yes

Restrooms: No

Showers: No

Alternative Mooring Options: None

Alternative Mooring Notes:



Hayden Island Yacht Club

12050 North Jantzen Drive
Portland, OR 97217 USA

Region:
Portland Area
OR USA



Club Information

Commodore

Don Read

Club Contact

Phone: 503-816-8000 Cmdr Don Read (2011)

Email: reads61@comcast.net

WEB page: <https://haydenislandyachtclub.com>

Local Area

Laundry: Yes

Restaurants: Yes

Transportation:

Local Marine Services

Name:

Phone:

Pump-Out: Yes

Fuel: Yes

Haul-Out: Yes

VHF Channel:

Chandlery: Yes

Other Information:

Moorage

Moorage is with: Marina

GPS: 45° 36.459' N 122° 40.548' W

Location: Can arrange reciprocal at any of the Columbia Crossings marinas - Jantzen, Hayden, & Tomahawk Bays.

Dockage:

Restricted Dates:

Boater's Contact: Marina / Don Read

Contact Phone: 503-283-2444 / 503-816-8000

Time Limit: 1 night. Can arrange reciprocal at any Columbia Crossings marina - Jantzen, Hayden, Tomahawk Bays.

Rafting: Allowed

Terms: Can arrange reciprocal at any Columbia Crossings marina - Jantzen, Hayden, Tomahawk Bays.

Facility Comments:

Power: 30A

WiFi: No

Water on dock: Yes

Restrooms: Yes

Showers: Yes

Alternative Mooring Options: None

Alternative Mooring Notes:



Portland Yacht Club

1241 NE Marine Drive
Portland, OR 97211 USA

Region:
Portland Area
OR USA



Club Information

Commodore

David Gunsul

Club Contact

Phone: 503-285-1922 Office

Email: admin@portlandyc.com

WEB page: <https://www.portlandyc.com>

Club House

Hours: The Clubhouse is open
Mon/Tues/Thurs/Fri/Sat 0800-2000 Wed 0800-1900
Sun 0900-1800. Office hours weekdays 0900-1700.

Comments: Bar & Dining room open for Lunch on
Wed, and Lunch/Dinner Thursday - Sunday. Ice /
Restroom / Shower available 24 hr.

Local Area

Laundry: No

Restaurants: Restaurant with limited hours.
Additional restaurants, groceries, & shopping a
dinghy ride away.

Transportation: Taxi & rental car available.

Local Marine Services

Name: Sells Marine

Phone: (503) 285-3838

Pump-Out: Yes

Fuel: Yes

Haul-Out: Yes

VHF Channel: none

Chandlery: No

Other Information: Pump-out between M & N.
(members, reciprocals only) Chandlery at Sexton's
across the channel on Tomahawk island.

Moorage

Moorage is with: Yacht Club

GPS: 45° 36.043' N 122° 39.114' W

Location: Mile #104 - Portland Harbor North

Dockage: Max. 10 boats with 60' max. length.

Restricted Dates:

Boater's Contact: Office / Reservations

Contact Phone: 503-285-1922 / 503-735-0632

Time Limit: 3 nights free; \$10/day after. (10
days/any 60 day period). Please plan to provide
proof of insurance and letter of good standing for
moorage.

Rafting: Not Allowed

Terms: Reservations: Call PYC office or
office@portlandyc.com

Facility Comments: Dropbox. Key card \$50
deposit. Laundry a dinghy ride away to Jantzen
Bay.

Power: 30A,50A

WiFi: No


Water on dock: Yes

Restrooms: Yes

Showers: Yes

Alternative Mooring Options: Anchorage

Alternative Mooring Notes: Channel in front of
club house. 15-25 feet of water.



Rose City Yacht Club

3737 NE Marine Drive
Portland, OR 97211 USA

Region:
Portland Area
OR USA



Club Information

Commodore

Loren Beach
sailaway10@comcast.net
503-244-0004

Club Contact

Phone: 503-282-2049

Email:

WEB page: <https://rosecityyachtclub.org>

Club House

Hours: day time, need key other hours
Comments: Full kitchen, bathrooms, & trading library. Join in social events or meetings.

Local Area

Laundry: No

Restaurants: Salty's fine dining adjacent to moorage. The Sextant Bar and Galley. The Deck.

Transportation: Bus within walking distance. Or Taxi service.

Local Marine Services

Name: Schooner Creek Boat Works

Phone: 503-735-0569

Pump-Out: No

Fuel: No

Haul-Out: Yes

VHF Channel:

Chandlery: Yes

Other Information: Fuel, Pump-Out, & maintenance available at Donaldson's Marina next to RCYC. Rogers Marine for electronic issues.

Moorage

Moorage is with: Yacht Club

GPS: 45° 36.084' N 122° 37.576' W

Location: RCYC docks on Columbia River - Mile # ____ West of the I-205 Bridge.

Dockage: 500' guest dock.

Restricted Dates:

Boater's Contact: Rick Samuels - Port Captain

Contact Phone: 503-799-4255

Time Limit: Up to 1 week

Rafting: Not Allowed

Terms: Contact before arrive. No power except in slips.

Facility Comments: See clubhouse info.

Power: 30A

WiFi: Yes

Water on dock: Yes

Restrooms: Yes

Showers: Yes

Alternative Mooring Options: None

Alternative Mooring Notes:



Sauvie Island Yacht Club

P.O. Box 2524
Portland, OR 97208-2524 USA

Region:
Portland Area
OR USA



Club Information

Commodore

George Stonecliffe

Info@SIYC.org

503-467-6900

Club Contact

Phone:

Email: Info@SIYC.org

WEB page: <https://www.siyc.org>

Local Area

Laundry: Yes

Restaurants:

Transportation:

Local Marine Services

Name:

Phone:

Pump-Out: Yes

Fuel: Yes

Haul-Out: Yes

VHF Channel:

Chandlery: Yes

Other Information:

Moorage

Moorage is with: Marina

GPS: 45° 36.34' N 122° 39.50' W

Location: Salpore Bay Marina- on Hayden Island, Oregon on Columbia R. 1 NM East of I-5 bridge.

Dockage:

Restricted Dates:

Boater's Contact: Harbor Master

Contact Phone: 503-972-9671

Reimbursement: Call the Salpore Bay Marina before arrival to make sure an open slip is available. **Marina Office: 503-972-9671 Harbor Master cell phone: 360-608-8823 **A two-night slip is available on first come first serve basis. **Guests must pay when registering, then submit the receipt to Info@SIYC.Org.

Time Limit: 2 nights reimbursed by Sauvie Island Yacht Club

Rafting: Not Allowed

Terms: \$35/night up to 30 foot boat \$50/night for over 30-60 foot boat 2 nights reimbursed by Sauvie Island Yacht Club

Facility Comments: Contact Harbor Master if your boat has a deep draft when river levels are low.

Power: 50A

WiFi: Yes


Water on dock: Yes

Restrooms Yes

Showers: Yes

Alternative Mooring Options: None

Alternative Mooring Notes:



Tyee Yacht Club - Portland

2929 NE Marine Drive
Portland, OR 97211 USA

Region:
Portland Area
OR USA



Club Information

Commodore

Jean Poling
commodore@tyeeyc.com
503-200-4447

Club Contact

Phone: 503-284-4772

Email:

WEB page: <https://http://www.tyeeyc.com/>

Club House

Hours:

Comments: Kitchen facilities available.

Local Area

Laundry: No

Restaurants: Sextant's Bar & Galley & Salty's Restaurant within walking distance. Grocery shopping within 15-20 minutes by car.

Transportation: Transportation to shops can be arranged.

Local Marine Services

Name:

Phone:

Pump-Out: Yes

Fuel: Yes

Haul-Out: No

VHF Channel:

Chandlery: No

Other Information: Fuel dock on Row 5. Rogers Marine Electronics, various mechanical shops near. Dry dock.

Moorage

Moorage is with: Yacht Club

GPS: 45° 36' 075" N 122° 37' 972" W

Location: Hayden Island (East) Portland - Mile # ____ of Columbia River.

Dockage: 100' at clubhouse & 50' each Rows 1, 2, 3, 4.

Restricted Dates:

Boater's Contact: Port Captain Paul Baker

Contact Phone: 360-356-5557

Time Limit: 72 hours

Rafting: Not Allowed

Terms: Clubhouse dock.

Facility Comments: Outdoor BBQ, Cocktail Ice, & electricity free.

Power: 30A

WiFi: No

Water on dock: Yes

Restrooms: Yes

Showers: Yes

Alternative Mooring Options: None

Alternative Mooring Notes:



Willamette Sailing Club

P.O. Box 69385 — 6336 S.W. Beaver Avenue
Portland, OR 97239 USA

Region:
Portland Area
OR USA



Club Information

Commodore

Mark Sandifer

commodore@willamettesailingclub.com

Club Contact

Phone: 503-246-5345

Email: office@willamettesailingclub.com

WEB page:

<https://http://www.willamettesailingclub.com/>

Club House

Hours: varies

Comments: Floating Clubhouse

Local Area

Laundry: No

Restaurants: No

Transportation: on bus route- 10 mins from downtown

Local Marine Services

Name:

Phone:

Pump-Out: No

Fuel: No

Haul-Out: No

VHF Channel: none

Chandlery: No

Other Information: No

Moorage

Moorage is with: Yacht Club

GPS: 45° 28.71' N 122° 40.19' W

Location: contact info

Dockage: call office for assignment

Restricted Dates:

Boater's Contact: David Valentine

Contact Phone: 503-246-5345

Time Limit: Up to two weeks

Rafting: Not Allowed

Terms: acceptable location to place boats without assigned moorage is the South side of the launching ramp.

Facility Comments:

Power: None

WiFi: No


Water on dock: No

Restrooms: Yes

Showers: Yes

Alternative Mooring Options: None

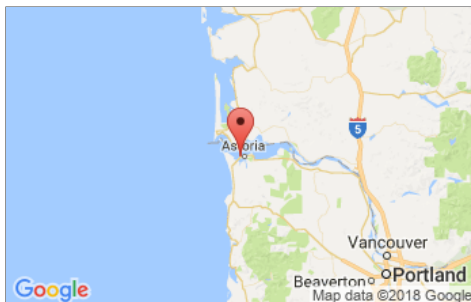
Alternative Mooring Notes:



Astoria Yacht Club

P.O. Box 323
Astoria, OR 97103 USA

Region:
Columbia
River
OR USA



Club Information

Commodore

Paul Gascoigne

Commodore1@astoriayachtclub.com

Club Contact

Phone: NA

Email: astoriayachtclub@gmail.com

WEB page: <https://www.astoriayachtclub.com>

Club House

Hours: Open for special events

Comments: Located on the SE corner of the West Basin Port Of Astoria Building, 10 Pier One, Astoria, OR

Local Area

Laundry: Yes

Restaurants: Portway Tavern on Marine Drive
Waterfront Seafood Shop in West Basin

Transportation: Taxi, Historic Waterfront
Trolley (summer season)

Local Marine Services

Name:

Phone:

Pump-Out: Yes

Fuel: Yes

Haul-Out: Yes

VHF Channel:

Chandlery: Yes

Other Information: Fuel Dock 503-325-2101

Moorage

Moorage is with: Marina

GPS: 46° 11.450' N 123° 51.347' W

Location: Astoria West Mooring Basin - Mile # 14

Dockage: 2 Slips - First come first serve basis.

Restricted Dates:

Boater's Contact: Office / Harbor Master

Contact Phone: 503-325-8279 / 503-791-7731 (cell)

Time Limit: 1 night/2 weeks.

Rafting: Not Allowed

Terms: Contact Harbor Master for slip assignment. If after hours, use transient slip on end of B & C Docks.

Facility Comments: Astoria accomodates every size boat and ship imaginable, with cruise ships and cargo carriers within 500' of the marina during the summer months.

Power: 20A

WiFi: No

Water on dock: Yes

Restrooms: Yes

Showers: Yes

Alternative Mooring Options: None

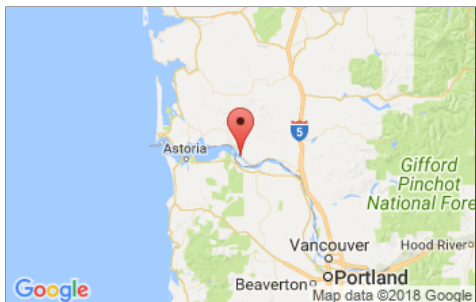
Alternative Mooring Notes: Possible mooring at East end basin. Check with harbormaster.



Cathlamet Yacht Club

P.O. Box 665
Cathlamet, WA 98612 USA

Region:
Columbia
River
WA USA



Club Information

Commodore

Bud Radke

joanradke@comcast.net

503-702-9059

Club Contact

Phone: Vicki Bucklin 360-200-2042 Jim Bucklin 360-487-9777

Email: cathlametyachtclub@gmail.com

WEB page: <https://cathlametyachtclub.org>

Local Area

Laundry: Yes

Restaurants: Yes. Full grocery, hardware, restaurants, brewery & other services available in Cathlamet.

Transportation:

Local Marine Services

Name:

Phone:

Pump-Out: Yes

Fuel: Yes

Haul-Out: No

VHF Channel: 16 or 68

Chandlery: No

Other Information: rental cabins, yurts and RV hookups at the marina

Moorage

Moorage is with: Marina

GPS: 46° 12.35' N 123° 23.20' W

Location: Columbia River - Mile #38 (26 miles from Columbia R Bar)

Dockage: Lots of room

Restricted Dates:

Boater's Contact: Jackie Lea

Contact Phone: 360-795-3501

Time Limit: 1 night / 2 weeks. FCFS.

Rafting: Allowed

Terms: Double slips and side ties - cleats. Pay for power. Some 50A also available.

Facility Comments:

Power: 30A

WiFi: Yes


Water on dock: Yes

Restrooms: Yes

Showers: Yes

Alternative Mooring Options: Mooring Balls

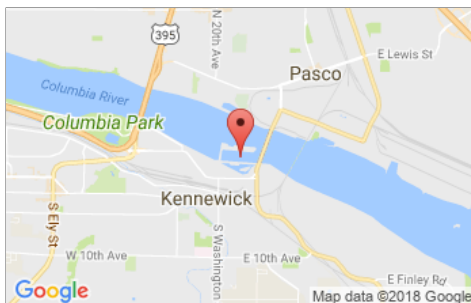
Alternative Mooring Notes: Two mooring balls available in the Elochoman Slough near the marina.



Clover Island Yacht Club

104 Clover Island Dr. - Suite 101
Kennewick, WA 99336-0207 USA

Region:
Columbia
River
WA USA



Club Information

Commodore

Ryan Smith

CIYC@CloverIslandYachtClub.com

Club Contact

Phone: 509-586-9656

Email: ci.yachtclub@gmail.com

WEB page:

<https://www.cloverislandyachtclub.com>

Club House

Hours:

Comments: Kitchen & Phone - Friday night BBQ
- bring main + side dish to share & BYOB.

Local Area

Laundry: Yes

Restaurants: Cedars Restaurant, Crow's Nest at Clover Island Inn, Ice Harbor Brewery, Round Table Pizza, Pizza Hut.

Transportation: Uber, Tri City Taxi

Local Marine Services

Name: Columbia Marine Center

Phone: 509-421-1234

Pump-Out: Yes

Fuel: Yes

Haul-Out: Yes

VHF Channel:

Chandlery: Yes

Other Information: Marine Repair at Columbia Marine Center / Haul out at Port of Kennewick
509-585-4684 / Pump out on fuel dock.

Moorage

Moorage is with: Yacht Club

GPS: 46° 12.95' N 119° 06.69' W

Location: Columbia River - Mile #329, Tri Cities, WA - 3 miles upriver from the mouth of the Snake River.

Dockage: 240' total (120' max boat length if available)

Restricted Dates:

Boater's Contact: Mike Rhodes

Contact Phone:

Time Limit: 3 days

Rafting: Not Allowed

Terms: SW side of Clover Island on Columbia R. Go around boat houses to far NE end. Tie up Guest Dock & register.

Facility Comments: Get Gate/Clubhouse key from Trustee. Ice & Garbage.

Power: 30A

WiFi: Yes

Water on dock: Yes

Restrooms: Yes

Showers: Yes

Alternative Mooring Options: Marina

Alternative Mooring Notes:

www.portofkennewick.org/marina.html



Longview Yacht Club

P.O. Box 1730
Longview, WA 98632 USA

Region:
Columbia
River
WA USA



Club Information

Commodore

Kevin Nichols
commodore@lyc1932.org
360-601-1188

Club Contact

Phone: 360-425-9377
Email: portcaptain@lyc1932.org
WEB page: <https://www.lyc1932.org>

Club House

Hours:
Comments: Physical Address 6021 Willow Grove Rd, Longview. (No mail receptacle.)

Local Area


Laundry: No
Restaurants: Our clubhouse has kitchen facilities available, and phone numbers of local restaurants that can deliver. There are no services within walking distance.
Transportation: None

Local Marine Services

Name:
Phone:
Pump-Out: No
Fuel: Yes
Haul-Out: Yes
VHF Channel:
Chandlery: No
Other Information: Pump outs available at Rainier, Kalama and Cathlamet

Moorage

Moorage is with: Yacht Club
GPS: 46° 10.077' N 123° 02.956' W
Location: Protected channel near Fisher Island.
Dockage: four slips, but would try to accommodate larger groups
Restricted Dates:
Boater's Contact: Port Captain Craig Norton
Contact Phone: 360-261-4151 (cell)
Time Limit: 2 nights
Rafting: Allowed
Terms: Mooring on sides of clubhouse or boathouse.
Facility Comments: Fuel and Ice are also available.
Power: 30A
WiFi: Yes
Water on dock: Yes
Restrooms: Yes
Showers: Yes
Alternative Mooring Options: None
Alternative Mooring Notes: Boats may moor in Fisher channel if the club docks are full.



Richland Yacht Club

350 Columbia Point Drive
Richland, WA 99352 USA

Region:
Columbia
River
WA USA



Club Information

Vice Commodore

Roy Keck

roykeck@charter.net

509 947-5325

Club Contact

Phone: 509-946-6900

Email:

WEB page: <https://www.richlandyachtclub.com>

Club House

Hours: No fixed or scheduled hours. Access by entry device held by RYC members.

Comments:

Local Area

Laundry: Yes

Restaurants: Anthony's Home Port at Columbia Point Marina is a short walk from the RYC clubhouse. As well as Lu Lu's, Buds Steak House, Applebees, Starbucks and Jack in the Box and others. Groceries are available at WINCO, also a short walk from the RYC. RYC is located just minutes from several other shops, stores, and wineries.

Transportation: Limited local bus service, self arranged cab, and car rentals are available.

Local Marine Services

Name:

Phone:

Pump-Out: Yes

Fuel: Yes

Haul-Out: No

VHF Channel: 68

Chandlery: No

Other Information: Gas fuel only at RYC. Pump out at local nearby City managed moorage. Diesel & gas and pump out available at Clover Island.

Moorage

Moorage is with: Yacht Club

GPS: 46°15.902' N 119° 15.171' W

Location: The Richland Yacht Club is located at the Columbia Point Marina just to the northwest of the Yakima River Delta.

Dockage: Limited to end ties on some docks and on the west side of F Dock, and slip vacancies noted as temporary absences.

Restricted Dates:

Boater's Contact: Roy Keck, RYC Dock Captain

Contact Phone: (509) 947-5325

Time Limit: Moorage for visitors available for "short stays" to be arranged with the Dock Captain.

Rafting: Allowed

Terms:

Facility Comments: Dock Captain or designee can arrange for temporary use of RYC clubhouse access key to the docks and clubhouse.

Power: 30A

WiFi: Yes

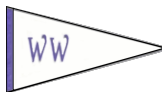
Water on dock: Yes

Restrooms: Yes

Showers: Yes

Alternative Mooring Options: Marina

Alternative Mooring Notes: Adjacent limited moorage managed by the City of Richland.



Walla Walla Yacht Club

P.O. Box 1223 — 539 Port Kelley Road, Hwy 730,
Walla Walla, WA 99363
Walla Walla, WA 99362 USA

Region:
Columbia
River
WA USA



Club Information

Commodore

Dave Pisarcsek

Dave Pisarcik

Club Contact

Phone: 509-547-4946

Email: yoesely@gmail.com (secretary)

WEB page: <https://www.wallawallayachtclub.com>

Club House

Hours: Open generally on weekends, otherwise when members are there. There is a caretaker on site.

Comments: Kitchen, bathrooms, shower & ice machine in clubhouse.

Local Area

Laundry: No

Restaurants: No

Transportation: No

Local Marine Services

Name:

Phone:

Pump-Out: Yes

Fuel: Yes

Haul-Out: No

VHF Channel: 16

Chandlery: No

Other Information: 1-Lane Launch ramp. Gas at McNary YC & closest town for provisioning & water is Umatilla, OR. (both are just below McNary Dam). Also fuel at Kennewick or up Snake River.

Moorage

Moorage is with: Yacht Club

GPS: 46° 1.634' N 118° 56.214' W

Location: Columbia River - Mile # 312.2 on the South Shore. Large grain elevators of Port Kelley just prior to our club entrance.

Dockage: 40' visitor's dock

Restricted Dates:

Boater's Contact: Linda Yoes

Contact Phone: 509-529-4669

Time Limit: 2 weeks - 2 visits/year.

Rafting: Allowed

Terms: As you enter club (U-shaped), there is one long dock open on east side for you to tie to.

Facility Comments: Get gate key from Caretaker (trailer).

Power: None

WiFi: Yes

Water on dock: Yes

Restrooms: Yes

Showers: Yes

Alternative Mooring Options: None

Alternative Mooring Notes:



Yakima Valley Boat Club

P.O. Box 10565 — Rimrock Lake, WA
Yakima, WA 98909 USA

Region:
Other
WA USA



Club Information

Commodore

Dave Difalco

commodore@yakimavalleyboat.club

509.823.7710

Club Contact

Phone: 509.823.7710

Email: reciprocity@yakimavalleyboat.club

WEB page: <https://yakimavalleyboat.club/>

Club House

Hours: Quiet hours observed 10 PM to 8 AM.

Comments: Our Club Property is on Rimrock Lake, north of the Bear Cove Cabins, in the Wenatchee national Forest. Call in advance for directions and gate combination.

Local Area

Laundry: No

Restaurants: The Cove Resort & Rimrock Resort have RV camping, Cabin rental, boat launch, & moorage. Rimrock has boat rentals & groceries (Thr - Mon.)

Transportation: N/A

Local Marine Services

Name:

Phone:

Pump-Out: No

Fuel: Yes

Haul-Out: No

VHF Channel:

Chandlery: No

Other Information: Fuel available at Rimrock Resort across lake Thursday - Monday, or in emergency.

Moorage

Moorage is with: Yacht Club

GPS: 46 ° 38.121' N 121 ° 10.150' W

Location: Rimrock Lake: a beautiful place to boat, camp, fish, swim, water ski, hike, bike, sail, and to watch your children gain outdoor experiences as they grow up. Summer memories that last a life time.

Dockage: Moorage available summer months only. Google map may show photo taken in the winter when our docks are on the beach. See our website for summer photos.

Restricted Dates: Rimrock Lake is seasonal. Our season is generally May through August, but this is dependent upon the water level of the lake.

Boater's Contact: Todd Lochrie Dockmaster

Contact Phone: 509.961.4774

Time Limit:

Rafting: Allowed

Terms: Tie up in any slip not marked reserved. Check-in with dockmaster or any member present.

Facility Comments: Docks, Swimming, Fishing, Picnic shelter & Picnic tables, Horsehoses, Fire-pits & Firewood, Rustic Restrooms, Tent sites, Free parking outside gate (No RVs), The USFS restricts parking to 14 days.

Power: None

WiFi: No

Water on dock: No

Restrooms Yes

Showers: No

Alternative Mooring Options: None

Alternative Mooring Notes: Anchor in our cove off our docks (trip line recommended) Marinas nearby. No campers or motor homes but sites are available nearby.



Oakland Yacht Club

1101 Pacific Marina
Alameda, CA 94501 USA

Region:
North
CA USA



Club Information

Commodore

Brian Cooley

Commodore@oaklandyachtclub.com

510-522-6868

Club Contact

Phone: 510-522-6868

Email: Gm@oaklandyachtclub.com

WEB page:

<https://http://www.oaklandyachtclub.net/>

Club House

Hours: Varies by day. Office 6 days a week closed Monday.

Comments:

Local Area

Laundry: Yes

Restaurants: Yes, many within walking distance. A major grocery store and pharmacy.

Transportation: Taxi and a bus within 200 yards.

Local Marine Services

Name: Svendsens

Phone:

Pump-Out: Yes

Fuel: Yes

Haul-Out: Yes

VHF Channel:

Chandlery: Yes

Other Information:

Moorage

Moorage is with: Yacht Club

GPS: 37° 47.008N 122° 15.906W

Location: In estuary in front of Club House

Dockage: 200ft Guest Dock and on occasions other member's slips if they are gone.

Restricted Dates:

Boater's Contact: Call the Office

Contact Phone: 510-522-6868

Time Limit:

Rafting: Not Allowed

Terms:

Facility Comments: Wonderful restaurant. Call for hours.

Power: 30A

WiFi: Yes

Water on dock: Yes

Restrooms: Yes

Showers: Yes

Alternative Mooring Options: None

Alternative Mooring Notes:



San Francisco Yacht Club

98 Beach Road
Belvedere, CA 94920 USA

Region:
North
CA USA



Club Information

Commodore

Donald Jesberg
office@sfyc.org

Club Contact

Phone: 415-435-9133

Email: office@sfyc.org

WEB page: <https://www.sfyc.org>

Club House

Hours: Open Wednesday through Sunday.

Comments: Bar & Restaurant in clubhouse.
Casual attire. Galley & Bar open Wednesday - Sunday.

Local Area

Laundry: No

Restaurants: Nearby. Town of Tiburon is near.
Boardwalk Market 5 minute walk.

Transportation: ???

Local Marine Services

Name:

Phone:

Pump-Out: No

Fuel: No

Haul-Out: Yes

VHF Channel: 68 (7 am - 3 pm daily)

Chandlery: Yes

Other Information: Knights Hardware Store
near.

Moorage

Moorage is with: Yacht Club

GPS: 37° 52.332' N 122° 27.768' W

Location: Belvedere Bay - at guest dock in front of clubhouse. 11 ft. min depth at dockside.

Dockage: 200 slip marina

Restricted Dates:

Boater's Contact: Port Captain / Harbormaster

Contact Phone: 415-435-9133 ext 1006

Time Limit: Register at Clubhouse. Guest Card will be valid only for dates issued. Call ahead for space available - noting that first-come, first serve basis. No charge for first 2 hours. Overnight \$1/ft. Courtesy reciprocity requires letter of introduction and is good for 2 days in a calendar month, and 1 day of guest dock privileges.

Rafting:

Terms: Vacant member slips - check with Harbormaster

Facility Comments: Heads avail in Clubhouse. Heads & showers also avail in separate building in parking lot area. Puplic telephone. Ice available. Garbage.

Power: 30A

WiFi: No

Water on dock: Yes

Restrooms: Yes

Showers: Yes

Alternative Mooring Options: None

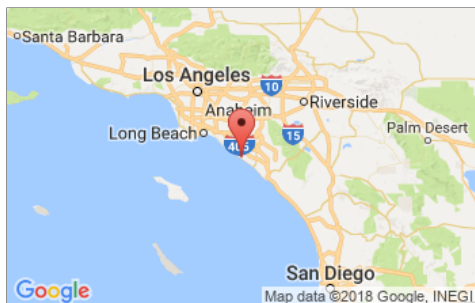
Alternative Mooring Notes:



Balboa Yacht Club

1801 Bayside Dr.
Corona Del Mar, CA 92625 USA

Region:
South
CA USA



Club Information

Commodore

Paul Blank

Club Contact

Phone: Main Club Line: 949-673-3515

Email:

WEB page:

<https://http://www.balboayachtclub.com>

Club House

Hours: 1000 - 2300 hours (Closed Monday & Tuesday) Shoreboat Service 0800 - 1/2 after sunset daily

Comments: The recently enlarged clubhouse contains two decks of meeting rooms. The main dining room, with its outstanding view of Newport Bay, features full course meals prepared and served by BYC's own chef.

Local Area

Laundry: Yes

Restaurants: No

Transportation: None

Local Marine Services

Name:

Phone:

Pump-Out:

Fuel:

Haul-Out:

VHF Channel: Mainland VHF Channel 69 - KVV 672

Chandlery:

Other Information:

Moorage

Moorage is with: Yacht Club

GPS: 33° 36.25N 117° 52.98W

Location: "Closest to the jetty" best describes BYC's choice location to the Bay entrance, making access to the ocean both fast and convenient. BYC also has an extensive mooring area on the bay directly in front of the Club. Regular shore boat service provides prompt access for members to and from their boats. Adjacent to the Club on the north is the Balboa Yacht Club marina which provides fully-equipped slips for boats up to 80 feet in length. BYC has its own out-station on Catalina Island at beautiful

Dockage:

Restricted Dates: BYC does not take reservations for moorings or slips due to the many regattas, etc. throughout the year. Guests may contact the Dockmaster for docking information.

Boater's Contact: Matthew Stanley , Dockmaster

Contact Phone: 949-673-3515 ext. 142

Time Limit:

Rafting:

Terms:

Facility Comments: All yachts visiting BYC must identify themselves by flying their yacht club burgee. For space availability and assignment, check in with the Dockmaster and fill out a Guest Moorage Registra

Power: 30A

WiFi:

Water on dock: Yes

Restrooms Yes

Showers: Yes

Alternative Mooring Options:

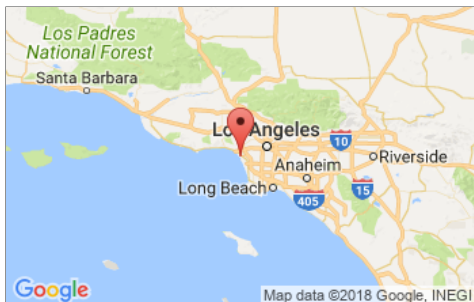
Alternative Mooring Notes:



Del Rey Yacht Club

13900 Palawan Way
Marina Del Rey, CA 90292 USA

Region:
South
CA USA



Club Information

Commodore

Gary Deitsch

Club Contact

Phone: 310-823-4664 Office open 7 days/wk

Email: info@dryc.org

WEB page: <https://www.dryc.org>

Club House

Hours: Dining Rm & Bar open Wed, Fri, Sat, Sun for dinner -- Dining Rm open Wed for lunch + Sun for brunch. Snack Bar open Sat + Sun (also Mon - Fri in summer).

Comments: Club House store (for apparel), Olympic sized Pool, Basketball court + table tennis.

Local Area

Laundry: Yes

Restaurants: Yes

Transportation:

Local Marine Services

Name:

Phone:

Pump-Out: Yes

Fuel: Yes

Haul-Out: Yes

VHF Channel:

Chandlery: Yes

Other Information: 1-1/4 ton capacity small-boat electric hoist.

Moorage

Moorage is with: Yacht Club

GPS: 33° 58.89' N 118° 26.99' W

Location: Marina Del Rey - Guest dock in front of Clubhouse

Dockage: Call ahead for reservation. Then dock in pre-arranged slip.

Restricted Dates:

Boater's Contact:

Contact Phone: 310-823-4663

Time Limit: 3 nights free - \$0.50/ft after that.

Rafting:

Terms: Reservations required. Register at front office. Key for showers \$10 deposit.

Facility Comments: \$50 gate key deposit. \$10 Key deposit for showers/toilets. Pool open daily. Phones on docks. Ice machines.

Power: None

WiFi: Yes

Water on dock: Yes

Restrooms: Yes

Showers: Yes

Alternative Mooring Options: Marina

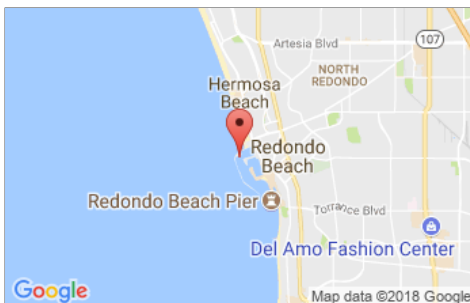
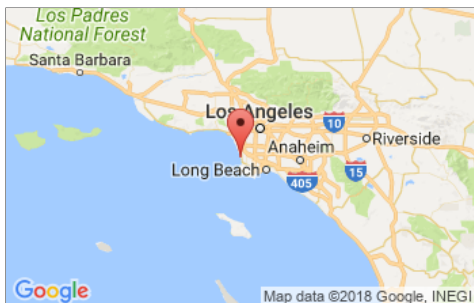
Alternative Mooring Notes: Cal Yacht Club & others



King Harbor Yacht Club

208 Yacht Club Way
Redondo Beach, CA 90277 USA

Region:
South
CA USA



Club Information

Commodore

Dennis Groat

310-376-2459

Club Contact

Phone: (310) 376-2459 Club Manager Bret Coad

Email: manager@khyc.org

WEB page: <https://http://www.khyc.org/>

Club House

Hours: 0700-1600 weekdays

Comments: Dining room with food service 4 days/week. The bar/lounge is open every evening. Two decks with million dollar view of ocean. Also a large BBQ area.

Local Area

Laundry: Yes

Restaurants: yes

Transportation: yes

Local Marine Services

Name: Marine Service Center

Phone:

Pump-Out: Yes

Fuel: Yes

Haul-Out: Yes

VHF Channel:

Chandlery: Yes

Other Information: All close by

Moorage

Moorage is with: Yacht Club

GPS: 33° 50.928' N 118° 24.048' W

Location: In the breakwater protected area of King Harbor in Redondo Beach.

Dockage:

Restricted Dates:

Boater's Contact: Club Manager Bret Coad

Contact Phone: (310) 376-2459

Time Limit: 3 free nights. Maximum duration is 7 nights every 30 days unless an extension is approved by dock master or port captain.

Rafting: Allowed

Terms: 180' guest dock. Check in with Club Mgr, Officer of the Deck, or bartender. Power includes 15 and 30 amps and is complimentary for 3 nights.

Facility Comments: Power is intermittent on dock

Power: 30A

WiFi: Yes

Water on dock: Yes

Restrooms: Yes

Showers: Yes

Alternative Mooring Options:

Anchorage, Marina

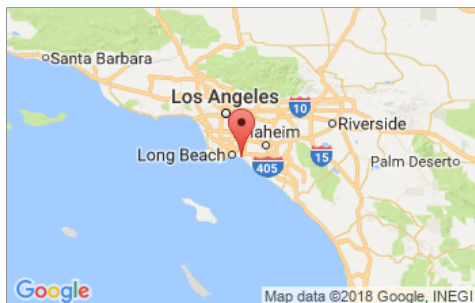
Alternative Mooring Notes: contact nearby marinas. Anchorage is available, contact harbor master first.



Long Beach Yacht Club

6201 E. Appian Way
Long Beach, CA 90803 USA

Region:
South
CA USA



Club Information

Commodore

Club Contact

Phone: (562) 598-9401

Email: frontdesk@lbysc.org

WEB page: <https://lbysc.org>

Club House

Hours: The Club and Pool are closed on Monday 8:00 a.m. to 11:30 p.m. Tuesday - Thursday 8:00 a.m. to 12:00 a.m. Friday - Saturday 8:00 a.m. to 9:00 p.m. Sunday

Comments: Established in 1929, Long Beach Yacht Club is located on the Southeast Corner of Naples Island on Alamitos Bay. Enjoy a full schedule of sailing and cruising including our annual signature regatta Congressional Cup. Immerse yourself in educational resources and programs, social and public outreach programs, and more. Take advantage of expansive dining and party facilities, as well as a wide range of clubs and activities that our Club community offers including youth programs and aquatic sports, year-round social events, and much more. The Club proudly offers something for every member of your family. Our on-the-water location with prime views of Alamitos Bay is the perfect back drop for your special events. A full calendar of social experiences for every season will create memorable family traditions.

Local Area

Laundry: No

Restaurants: Plenty of local restaurants, grocery stores, retailers within walking distance.

Transportation: UBER, taxi, busses

Local Marine Services

Name: Long Beach Marina Services

Phone: 562.570.5315

Pump-Out: Yes

Fuel: Yes

Haul-Out:

VHF Channel: 9

Chandlery:

Other Information:

<http://www.longbeach.gov/park/marine/marinas/marina-services/>

Moorage

Moorage is with: Yacht Club

GPS: 33° 45.18N 118° 06.82W

Location: Long Dock

Dockage:

Restricted Dates: Please call the front desk for restricted dates.

Boater's Contact: Rick Roberts, Waterfront Director

Contact Phone: (562) 598-9401

Time Limit:

Rafting: Allowed

Terms: Long Beach Yacht Club will honor the reciprocal guest's yacht club mooring policy up to a maximum of three (3) free nights. Additional nights will be charged at \$1 per foot up to a maximum stay of two separate seven day periods per reciprocal guest per calendar year. Should guests require, a power supply adapter (splitter) is available for their use at the front desk with a \$200 refundable deposit.

Facility Comments:

Power: 50A

WiFi: Yes

Water on dock: Yes

Restrooms: Yes

Showers: Yes

Alternative Mooring Options: Marina

Alternative Mooring Notes: Long Beach Marine Bureau - 562.570.5315

<http://www.longbeach.gov/park/marine/>



Santa Monica Windjammers Yacht Club

13589 Mindanao Way
Marina Del Rey, CA 90292 USA

Region:
South
CA USA



Club Information

Commodore

Ron Orr

commodore@smwyc.org

Club Contact

Phone: 310-827-7692

Email: smwyc@yahoo.com

WEB page: <https://www.smwyc.org>

Club House

Hours: Restaurant Open: Tuesday: 5-8p,
Thursday & Friday: 12-8p, Saturday: 11a-9p,
Sunday: 11a-8p

Comments: Bar, restaurant, BBQ, & party facilities.

Local Area

Laundry: Yes

Restaurants: Near

Transportation: Near

Local Marine Services

Name:

Phone:

Pump-Out: Yes

Fuel: Yes

Haul-Out: Yes

VHF Channel: 16 (not 24/7)

Chandlery: Yes

Other Information: Anchorage 47 - Next to
Burton Chace Park

Moorage

Moorage is with: Marina

GPS: 33° 58.666' N 118° 26.666' W

Location: Burton Chase Park (transient moorage) is near SMWYC on Main Channel between G & H Basins. Parcel/Anchorage 47 (monthly) is right in front of SMWYC.

Dockage:

Restricted Dates: Docks will be renovated in 2014 so call for availability.

Boater's Contact: Both moorages run by LA County Beaches and Harbors

Contact Phone: 310-301-9152 / 310-305-9595

Time Limit: No free moorage. Transient moorage by foot for up to 7 days at Burton Chase Park moorage.

Rafting: Not Allowed

Terms: Call Dockmasters for slip assignment. Pay for own moorage. Reciprocal includes use of clubhouse facilities.

Facility Comments: Wi Fi requires password.

Power: 30A

WiFi: Yes

Water on dock: Yes

Restrooms: Yes

Showers: Yes

Alternative Mooring Options: Marina

Alternative Mooring Notes: Both moorages listed above are run by LA County -- not SMWYC.



Hilo Yacht Club

Hilo, Hawaii 96720 USA

Region:
Hawaii
Hawaii USA



Club Information

Commodore

John Pratt

Club Contact

Phone:

Email:

WEB page: <https://www.hiloyachtclub.org/>

Club House

Hours: Office Hours: Mon-Fri 8:30a.m. - 4:00p.m. Dining Facilities Main Dining Room
Lunch- Mon-Fri 11:30 - 1:30 Dinner- Tue-Sat 5:30 - 8:30 Ocean Lanai Casual Dining Lunch - Mon-Fri 11:30 - 1:30 Dinner - Tue-Sat 5:30 - 8:30
Snack Bar E
Comments:

Local Area

Laundry:

Restaurants: Hilo Yacht Club has restaurants and clubhouse shower facilities.

Transportation: Taxi

Local Marine Services

Name:

Phone:

Pump-Out:

Fuel:

Haul-Out:

VHF Channel:

Chandlery:

Other Information:

Moorage

Moorage is with:

GPS: 19° 44.168 N 155° 2.037 W

Location:

Dockage:

Restricted Dates:

Boater's Contact:

Contact Phone:

Time Limit:

Rafting:

Terms:

Facility Comments: No moorage available.

Power: None

WiFi:

Water on dock:

Restrooms

Showers:

Alternative Mooring Options:

Alternative Mooring Notes: Contact Hawaii State Harbors Division District Office - Port of Hilo Phone (808)933-8850 Fax (808)933-8851



Lahaina Yacht Club

835 Front Street
Lahaina, HI 96761 USA

Region:
Hawaii
HI USA



Club Information

Commodore

Jan Nolan

Commodore@LYC.us

(808) 661-0191

Club Contact

Phone: (808) 661-0191

Email: Office@LYC.US

WEB page: <https://www.lyc.us>

Club House

Hours: Club Hours: 11:00am to 10:00pm Monday Through Saturday. Sunday Noon to 3pm for meals, bar open until sunset Galley closes at 9:00pm
DINNER RESERVATIONS ARE RECOMMENDED!!! 667-6211

Comments: Dinner reservations are recommended. 667-6211

Local Area

Laundry: No

Restaurants: Club Hours: 11:00am to 10:00pm Monday Through Saturday Galley closes at 9:00pm Open Sunday Noon to Sunset, galley service 11:00am to 3:00pm
RESERVATIONS RECOMMENDED for dinner

Transportation: Bus, taxi and Uber

Local Marine Services

Name: Marine services are very limited on Maui.

Phone:

Pump-Out: Yes

Fuel: Yes

Haul-Out: No

VHF Channel: Lahaina Harbor 68

Chandlery: No

Other Information:

Moorage

Moorage is with:

GPS: 20° 52.539N 156° 40.80W

Location: See "Mooring Info" at LYC.US

Dockage: None, mooring bouys only

Restricted Dates: All mooring balls are reserved for several days in July of even years for Vic-Maui race boats.

Boater's Contact: Linda Ricabaugh, Vice Commodore

Contact Phone: (808) 661-0191

Time Limit: Max. stay for anyone at a mooring is 14 Days, unless otherwise agreed upon in writing.

Rafting: Not Allowed

Terms:

Facility Comments: Showers, restrooms and WiFi available at the clubhouse.

Power: None

WiFi: No

Water on dock: Yes

Restrooms Yes

Showers: No

Alternative Mooring Options: Mooring Balls, Anchorage

Alternative Mooring Notes:



Waikiki Yacht Club

1599 Ala Moana Blvd
Honolulu, HI 96814 USA

Region:
Hawaii
HI USA



Club Information

Commodore

Jim Ewing

Club Contact

Phone: 808-955-4405

Email: wyc@waikikiyachtclub.com

WEB page: <https://waikikiyachtclub.com>

Club House

Hours:

Comments:

Local Area

Laundry: No

Restaurants: Yes. Walk to Waikiki Beach & Ala Moana Shopping Center and Beach Park.

Transportation:

Local Marine Services

Name:

Phone:

Pump-Out: No

Fuel: Yes

Haul-Out: No

VHF Channel:

Chandlery: No

Other Information: West Marine in town (not within walking distance).

Moorage

Moorage is with: Yacht Club

GPS: 21° 17.197' N 157° 50.597' W

Location: Honolulu, Hawaii - near Waikiki Beach

Dockage: Guest docks available for vessels from 20 feet to 155 feet.

Restricted Dates:

Boater's Contact: Port Captain Jerry Mount

Contact Phone: 808-294-8756

Time Limit: Slip fees for visiting yachts range between \$1.00/foot to \$1.50/foot. There is a charge for electricity.

Rafting:

Terms: Advance reservations required. (\$1.00 - \$1.50/ft.)

Facility Comments:

Power: 50A

WiFi: Yes

Water on dock: Yes

Restrooms: Yes

Showers: Yes

Alternative Mooring Options: None

Alternative Mooring Notes:



Juneau Yacht Club

P.O. Box 20146 — North End of Aurora Harbor
Juneau, AK 99802 USA

Region:
Inside
Passage
AK USA



Club Information

Commodore

Chris Donek
donek@gci.net
907-321-1979

Club Contact

Phone: 907-586-2911
Email: admin@juneauyc.org
WEB page: <https://www.juneauyc.org>

Club House

Hours: Thursdays Social Hour 5-7PM (light dinner); Third Thursdays, Sep-May Full Dinner, Program and Meeting 5-8:30PM
Comments: Rentable Meeting space with full kitchen, audio visual equipment, separate bar

Local Area

Laundry: Yes
Restaurants: Within downtown Juneau area and Auke Bay
Transportation: Bus, taxi, car rentals available

Local Marine Services

Name:
Phone:
Pump-Out: Yes
Fuel: Yes
Haul-Out: Yes
VHF Channel: 16 & 73
Chandlery: Yes
Other Information: All facilities are public

Moorage

Moorage is with: Marina

GPS: 58 ° 18.324' N 134 ° 26.062' W

Location: Three harbors in Gastineau Channel and one in Auke Bay.

Dockage: Seasonally variable but plenty available most summers.

Restricted Dates:

Boater's Contact: Harbormaster

Contact Phone: 907-586-5255

Time Limit:

Rafting: Allowed

Terms: Public harbor facilities operated by Juneau Harbormaster, Rafting allowed at Statter Harbor

Facility Comments: Some facilities with limited services

Power: 15A,30A,50A

WiFi: No

Water on dock: Yes

Restrooms: Yes

Showers: Yes

Alternative Mooring Options: None

Alternative Mooring Notes: Downtown harbors: DOUGLAS, HARRIS, AURORA Auke Bay harbor: STATTER are all managed by Docks and Harbors Staff.